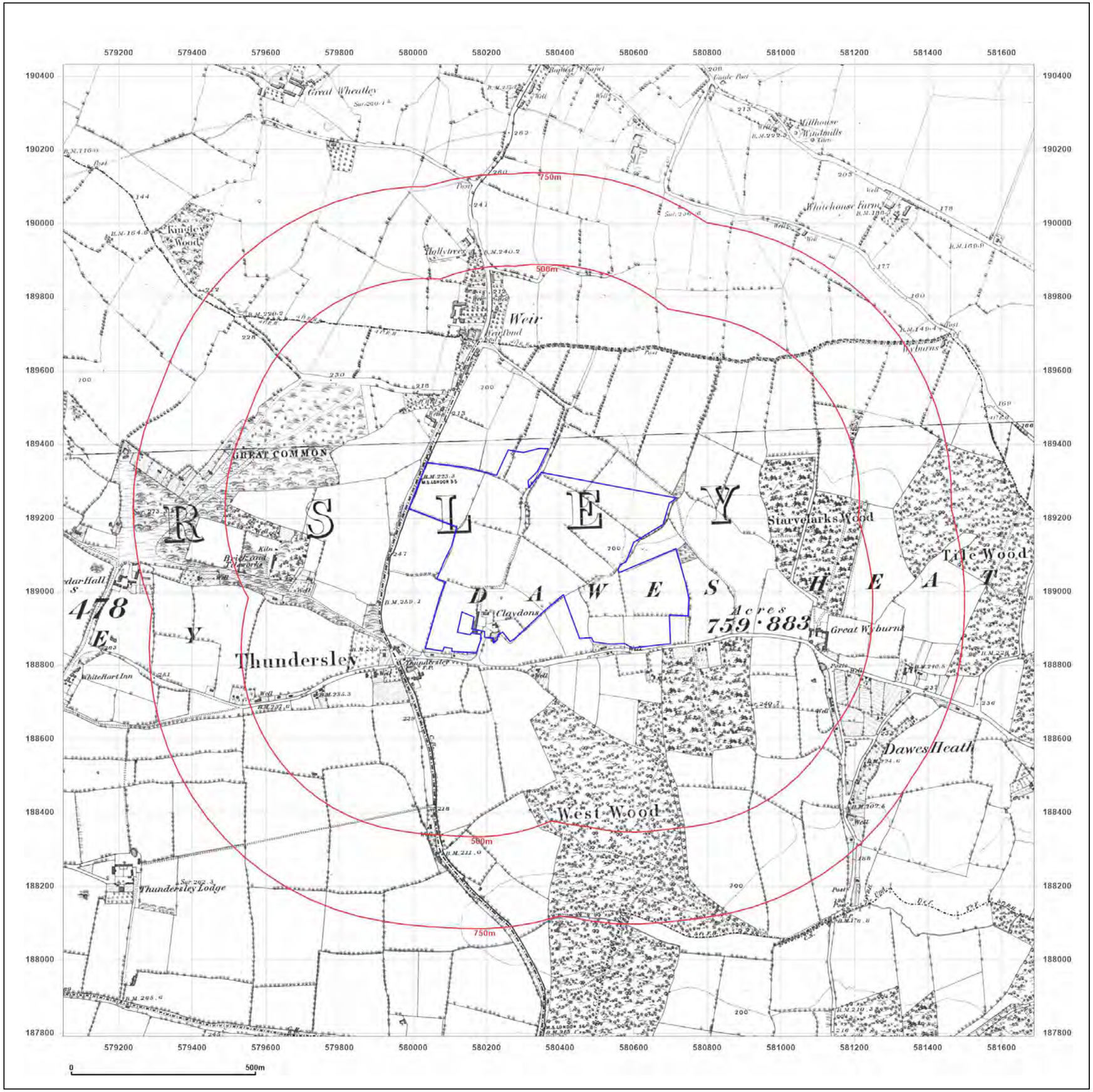

Groundsure INSIGHTS

Site Details:

Hadleigh Site Castle Point , SS7 3NL

Client Ref: PO_001794
Report Ref: GS-7743152
Grid Ref: 580368, 189111

Map Name: County Series

Map date: **1874-1876**

Scale: 1:10,560

Printed at: 1:10,560

N
W E
S

Surveyed 1874
Revised 1874
Edition N/A
Copyright N/A
Levelled N/A

Surveyed 1867
Revised N/A
Edition 1876
Copyright N/A
Levelled N/A

Powered by OS

Produced by
Groundsure Insights
T: 08444 159000
E: info@groundsure.com
W: www.groundsure.com

© Crown copyright and database rights 2018 Ordnance Survey 100035207

Production date: 13 April 2021

Map legend available at:
www.groundsure.com/sites/default/files/groundsure_legend.pdf

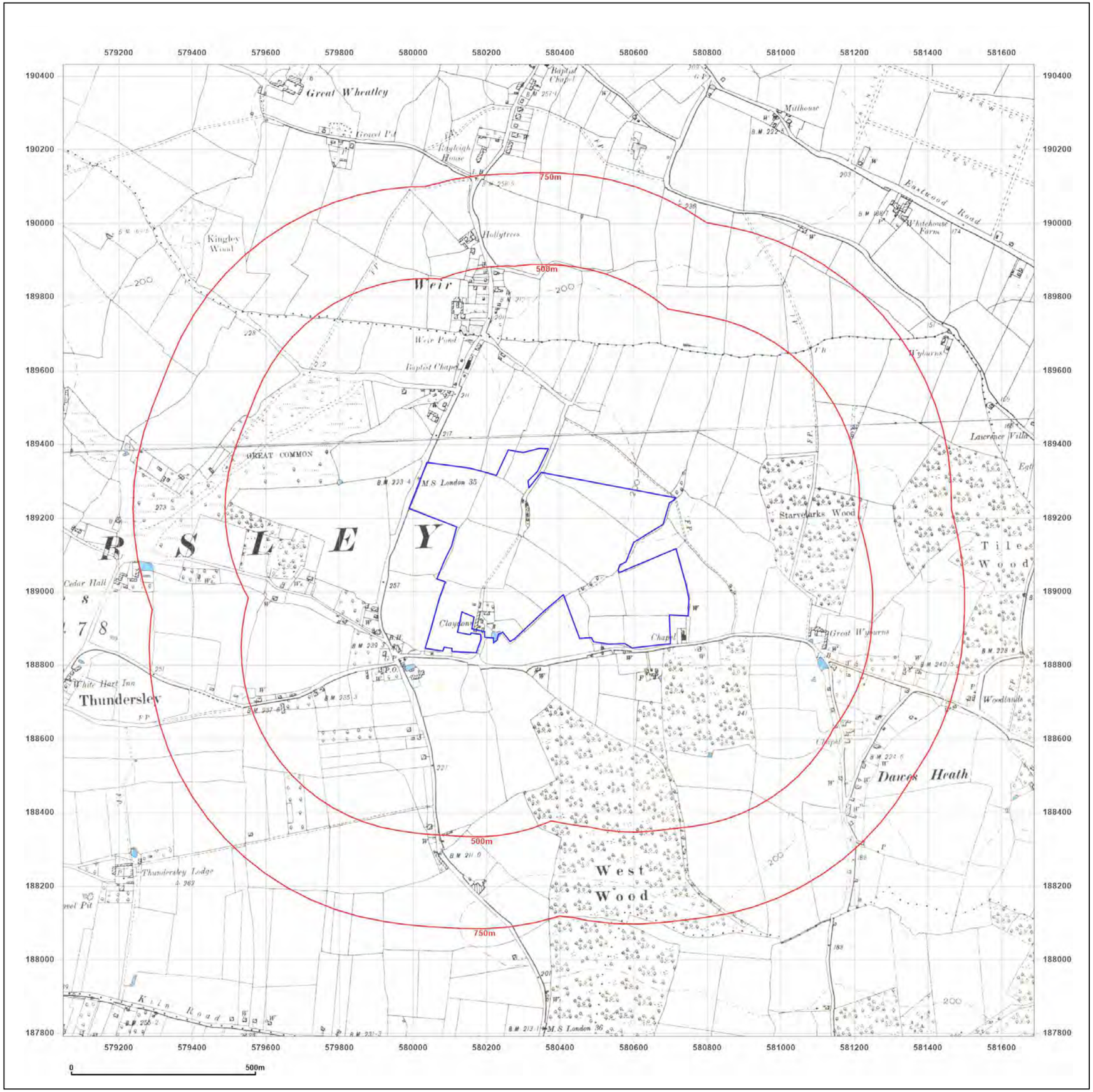

Groundsure INSIGHTS

Site Details:

Hadleigh Site Castle Point , SS7 3NL

Client Ref: PO_001794
Report Ref: GS-7743152
Grid Ref: 580368, 189111

Map Name: County Series

Map date: **1895**

Scale: 1:10,560

Printed at: 1:10,560

N
W E
S

Surveyed 1873
Revised 1895
Edition N/A
Copyright N/A
Levelled N/A

Surveyed 1873
Revised 1895
Edition N/A
Copyright N/A
Levelled N/A

Powered by OS

Produced by
Groundsure Insights
T: 08444 159000
E: info@groundsure.com
W: www.groundsure.com

© Crown copyright and database rights 2018 Ordnance Survey 100035207

Production date: 13 April 2021

Map legend available at:
www.groundsure.com/sites/default/files/groundsure_legend.pdf

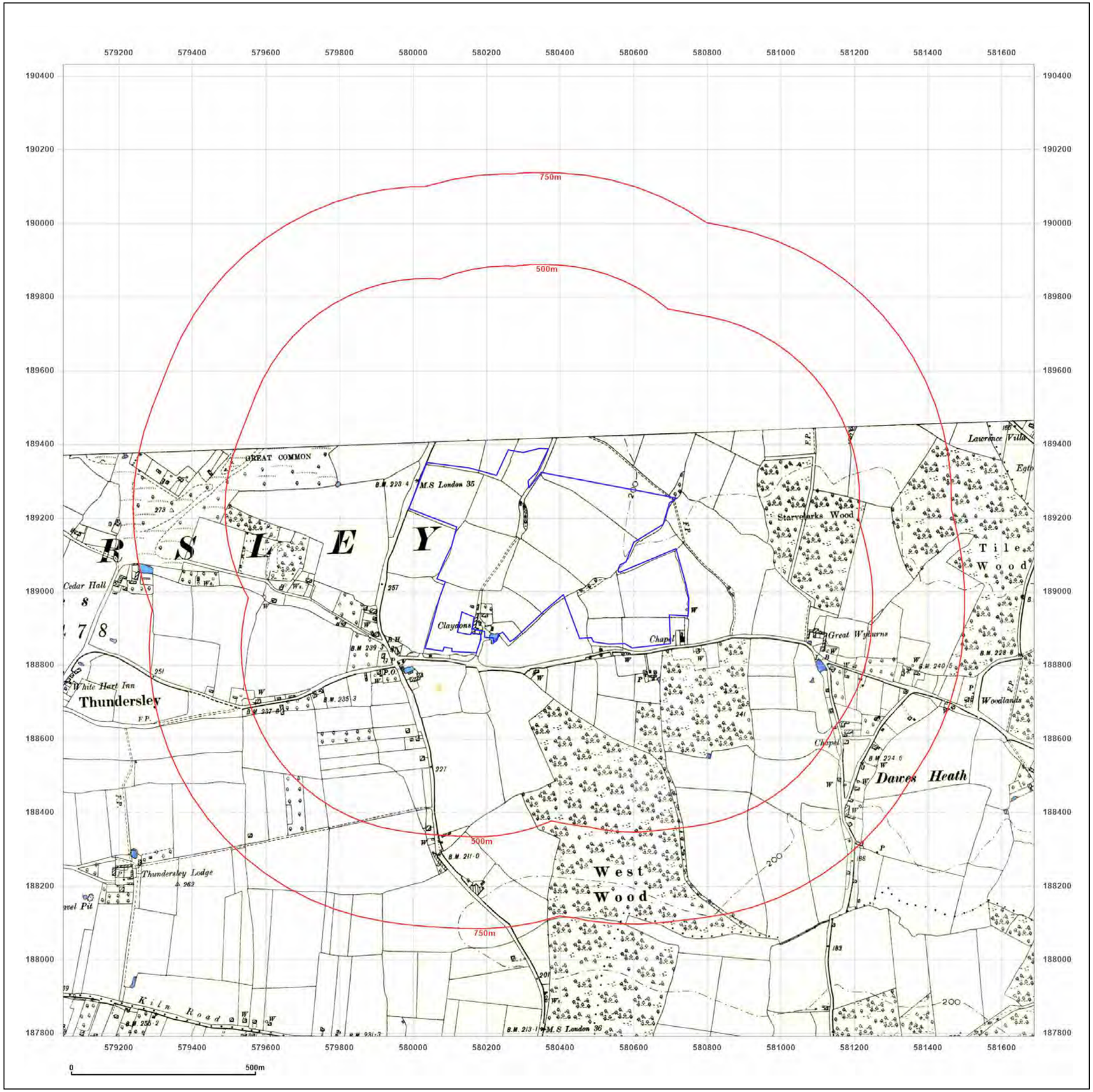

Groundsure INSIGHTS

Site Details:

Hadleigh Site Castle Point , SS7 3NL

Client Ref: PO_001794
Report Ref: GS-7743152
Grid Ref: 580368, 189111

Map Name: County Series

Map date: **1898**

Scale: 1:10,560

Printed at: 1:10,560

N
W E
S

Surveyed 1873
Revised 1895
Edition N/A
Copyright N/A
Levelled N/A

Powered by OS

Produced by
Groundsure Insights
T: 08444 159000
E: info@groundsure.com
W: www.groundsure.com

© Crown copyright and database rights 2018 Ordnance Survey 100035207

Production date: 13 April 2021

Map legend available at:
www.groundsure.com/sites/default/files/groundsure_legend.pdf

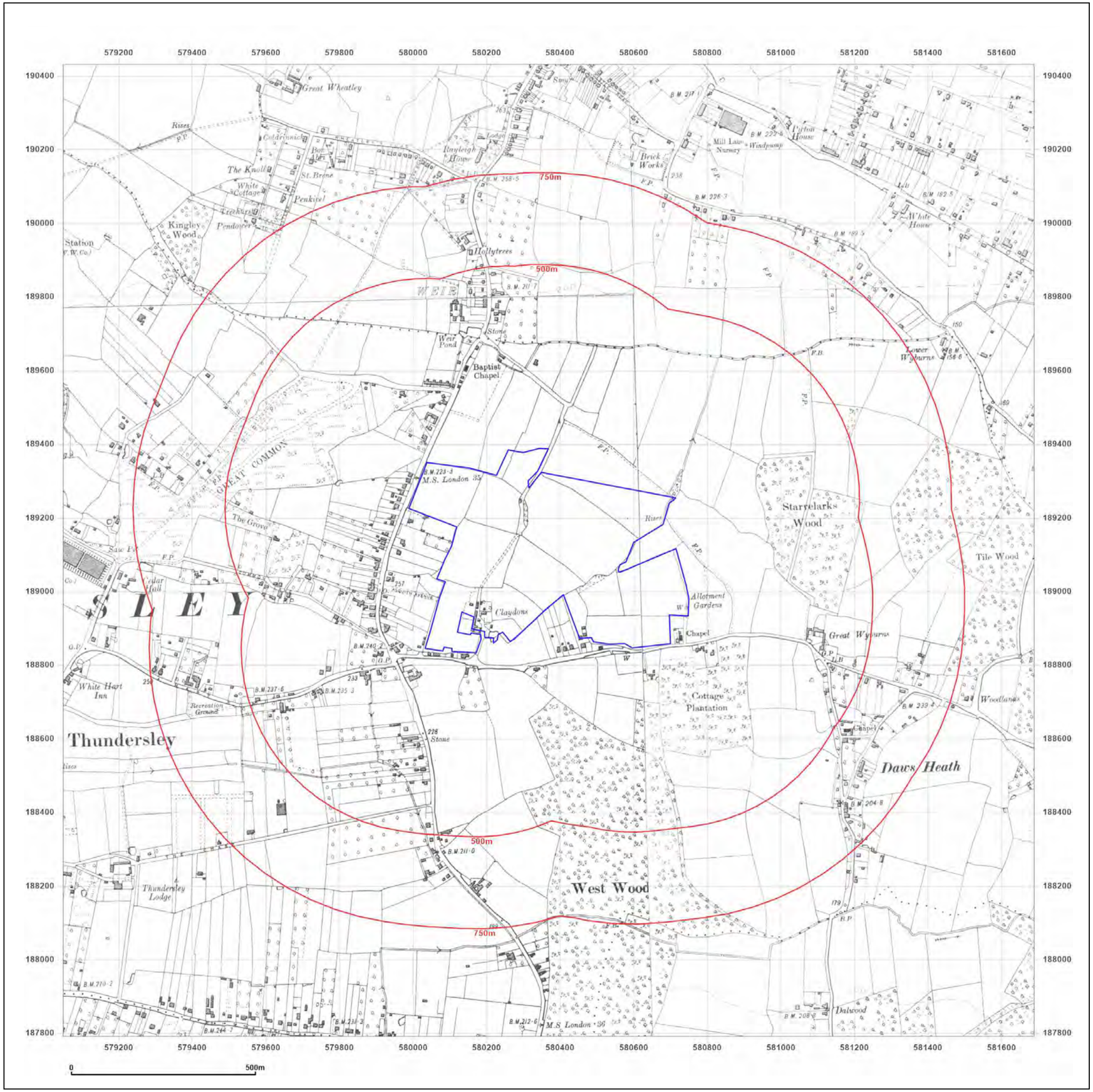

Site Details:

Hadleigh Site Castle Point , SS7 3NL

Client Ref: PO_001794
Report Ref: GS-7743152
Grid Ref: 580368, 189111

Map Name: County Series

Map date: **1920-1923**

Scale: 1:10,560

Printed at: 1:10,560

N
W E
S

Surveyed 1873
Revised 1920
Edition N/A
Copyright N/A
Levelled N/A

Surveyed 1873
Revised 1923
Edition 1923
Copyright N/A
Levelled N/A

Surveyed 1873
Revised 1923
Edition 1923
Copyright N/A
Levelled N/A

Surveyed 1873
Revised 1923
Edition 1923
Copyright N/A
Levelled N/A

Powered by OS

Produced by
Groundsure Insights
T: 08444 159000
E: info@groundsure.com
W: www.groundsure.com

© Crown copyright and database rights 2018 Ordnance Survey 100035207

Production date: 13 April 2021

Map legend available at:
www.groundsure.com/sites/default/files/groundsure_legend.pdf

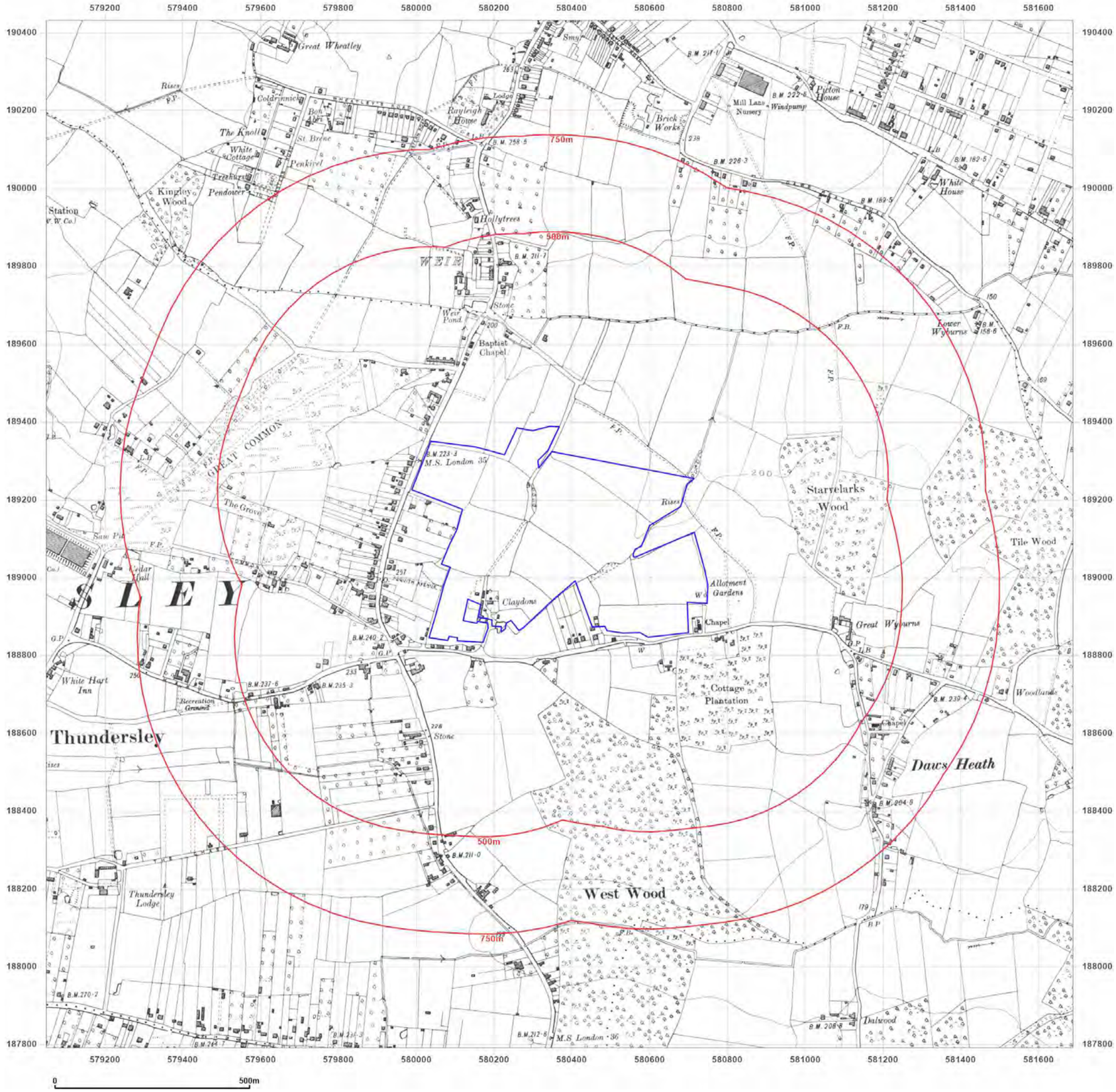

Groundsure INSIGHTS

Site Details:

Hadleigh Site Castle Point , SS7 3NL

Client Ref: PO_001794
Report Ref: GS-7743152
Grid Ref: 580368, 189111

Map Name: County Series

Map date: **1923**

Scale: 1:10,560

Printed at: 1:10,560

N
W E
S

Surveyed 1873
Revised 1923
Edition N/A
Copyright N/A
Levelled N/A

Powered by OS

Produced by
Groundsure Insights
T: 08444 159000
E: info@groundsure.com
W: www.groundsure.com

© Crown copyright and database rights 2018 Ordnance Survey 100035207

Production date: 13 April 2021

Map legend available at:
www.groundsure.com/sites/default/files/groundsure_legend.pdf

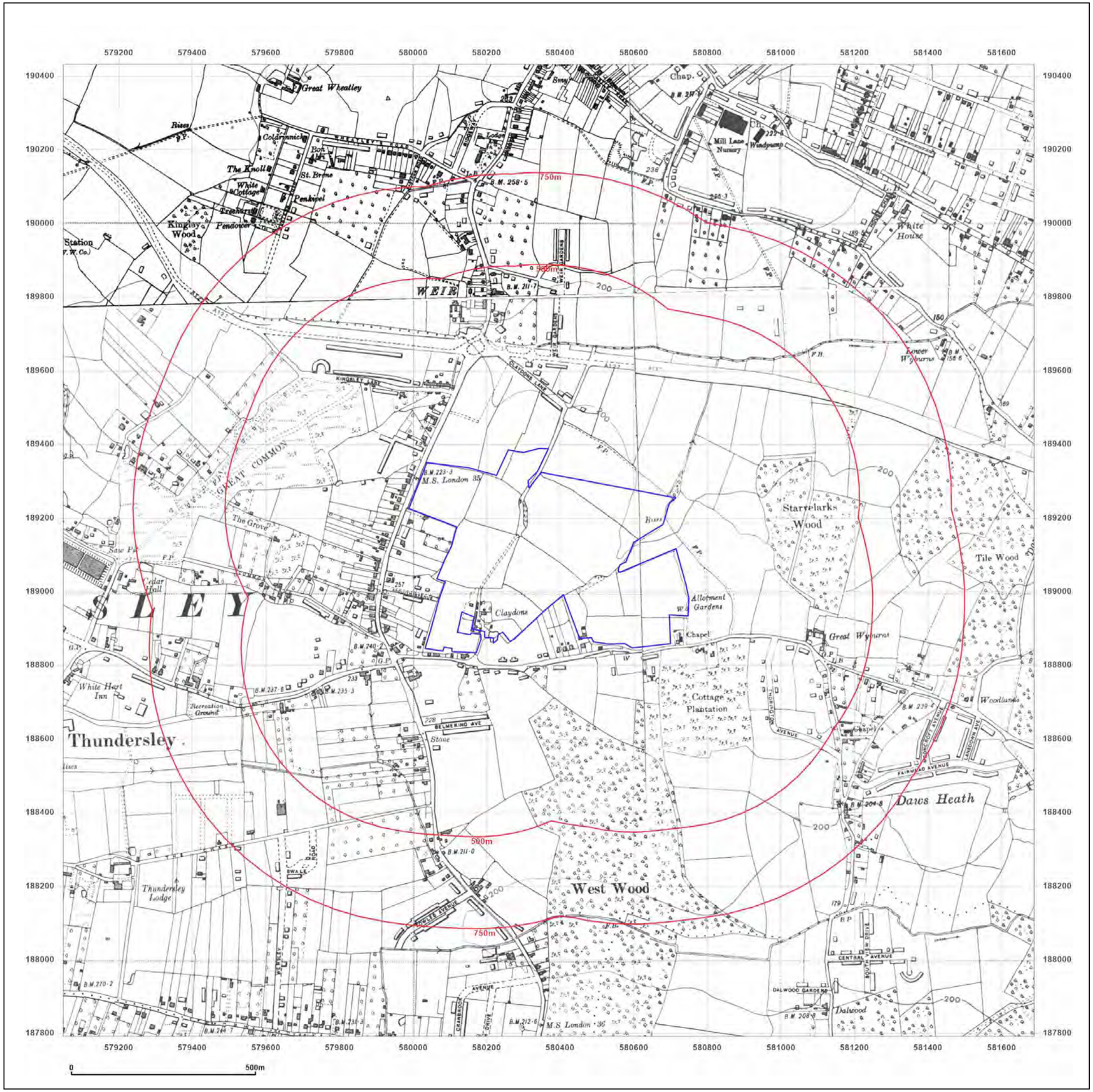

Groundsure INSIGHTS

Site Details:

Hadleigh Site Castle Point , SS7 3NL

Client Ref: PO_001794
Report Ref: GS-7743152
Grid Ref: 580368, 189111

Map Name: County Series

Map date: **1938**

Scale: 1:10,560

Printed at: 1:10,560

N
W E
S

Surveyed N/A
Revised N/A
Edition N/A
Copyright N/A
Levelled N/A

Surveyed 1873
Revised 1938
Edition N/A
Copyright N/A
Levelled N/A

Surveyed 1873
Revised 1938
Edition N/A
Copyright N/A
Levelled N/A

Surveyed 1873
Revised 1938
Edition N/A
Copyright N/A
Levelled N/A

Powered by OS

Produced by
Groundsure Insights
T: 08444 159000
E: info@groundsure.com
W: www.groundsure.com

© Crown copyright and database rights 2018 Ordnance Survey 100035207

Production date: 13 April 2021

Map legend available at:
www.groundsure.com/sites/default/files/groundsure_legend.pdf

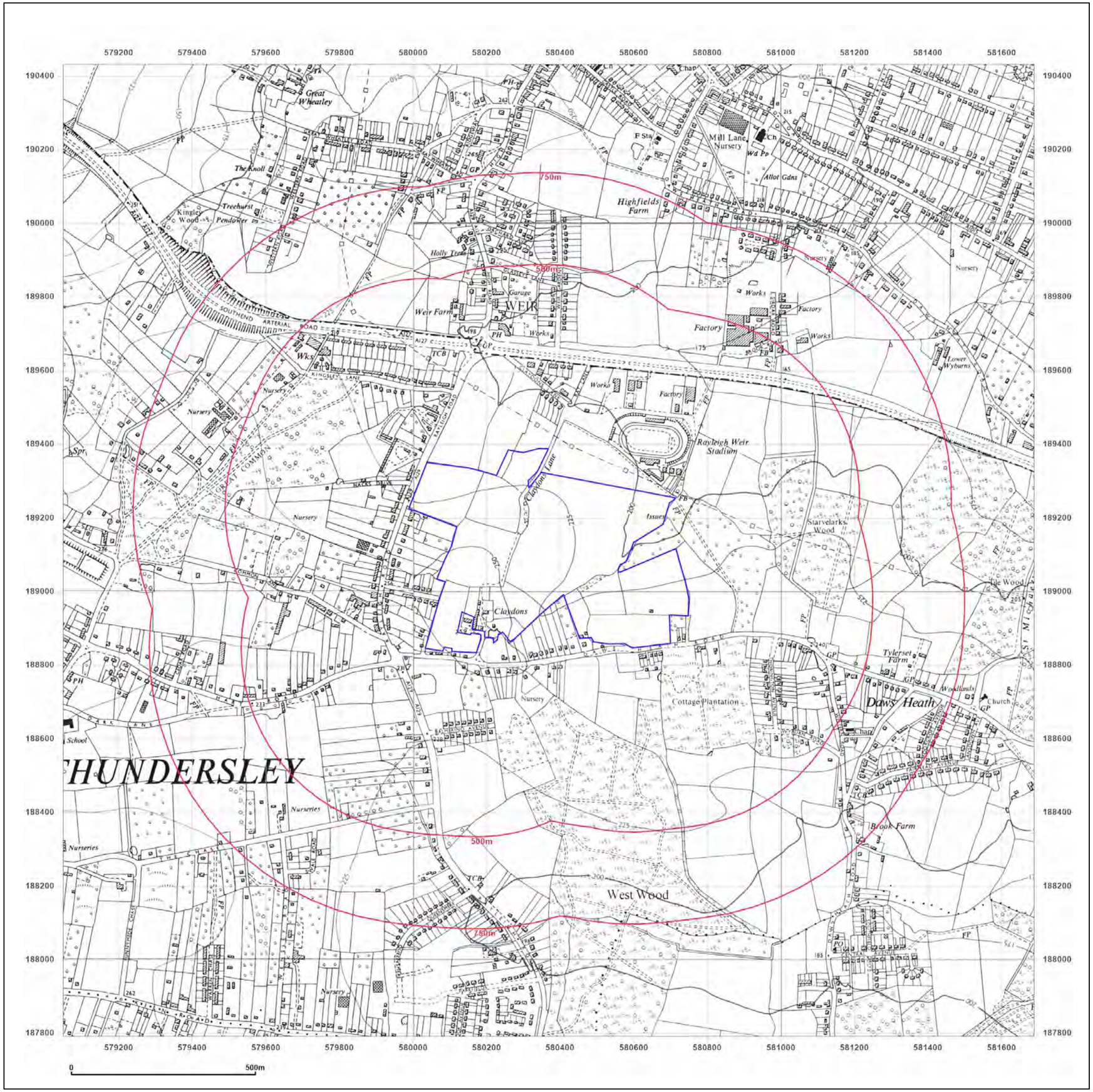

Groundsure INSIGHTS

Site Details:

Hadleigh Site Castle Point , SS7 3NL

Client Ref: PO_001794
Report Ref: GS-7743152
Grid Ref: 580368, 189111

Map Name: Provisional

Map date: **1960**

Scale: 1:10,560

Printed at: 1:10,560

N
W E
S

Surveyed 1960
Revised 1960
Edition N/A
Copyright N/A
Levelled N/A

Surveyed 1960
Revised 1960
Edition N/A
Copyright N/A
Levelled N/A

Surveyed 1960
Revised 1960
Edition N/A
Copyright N/A
Levelled N/A

Surveyed 1955
Revised 1960
Edition N/A
Copyright 1960
Levelled N/A

Powered by OS

Produced by
Groundsure Insights
T: 08444 159000
E: info@groundsure.com
W: www.groundsure.com

© Crown copyright and database rights 2018 Ordnance Survey 100035207

Production date: 13 April 2021

Map legend available at:
www.groundsure.com/sites/default/files/groundsure_legend.pdf

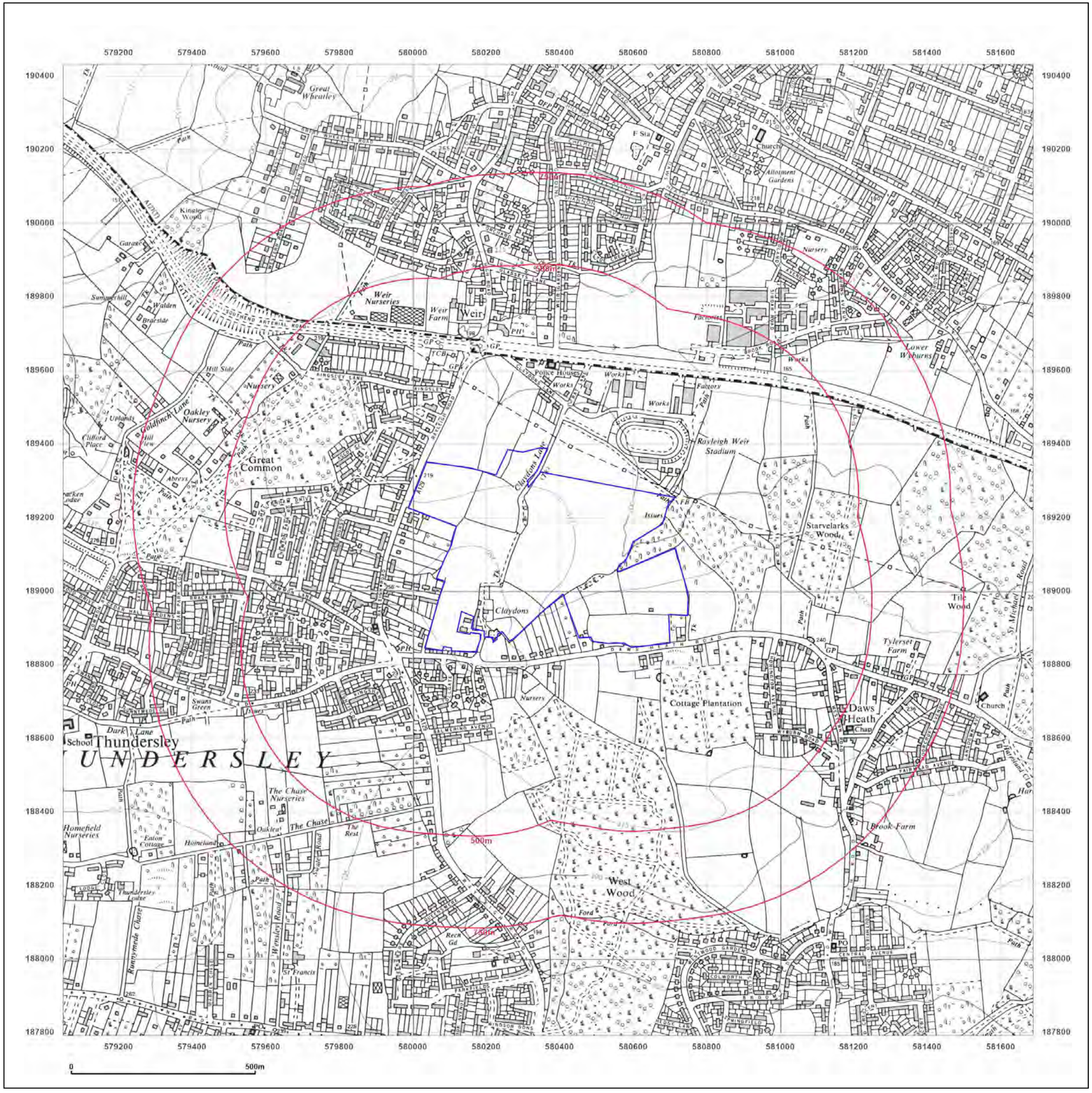

Site Details:

Hadleigh Site Castle Point , SS7 3NL

Client Ref: PO_001794
Report Ref: GS-7743152
Grid Ref: 580368, 189111

Map Name: Provisional

Map date: **1965-1969**

Scale: 1:10,560

Printed at: 1:10,560

N
W E
S

Surveyed 1967
Revised 1969
Edition N/A
Copyright N/A
Levelled N/A

Surveyed 1965
Revised 1965
Edition N/A
Copyright N/A
Levelled N/A

Surveyed 1965
Revised 1968
Edition N/A
Copyright N/A
Levelled N/A

Surveyed 1964
Revised 1967
Edition N/A
Copyright 1967
Levelled N/A

Powered by OS

Produced by
Groundsure Insights
T: 08444 159000
E: info@groundsure.com
W: www.groundsure.com

© Crown copyright and database rights 2018 Ordnance Survey 100035207

Production date: 13 April 2021

Map legend available at:
www.groundsure.com/sites/default/files/groundsure_legend.pdf

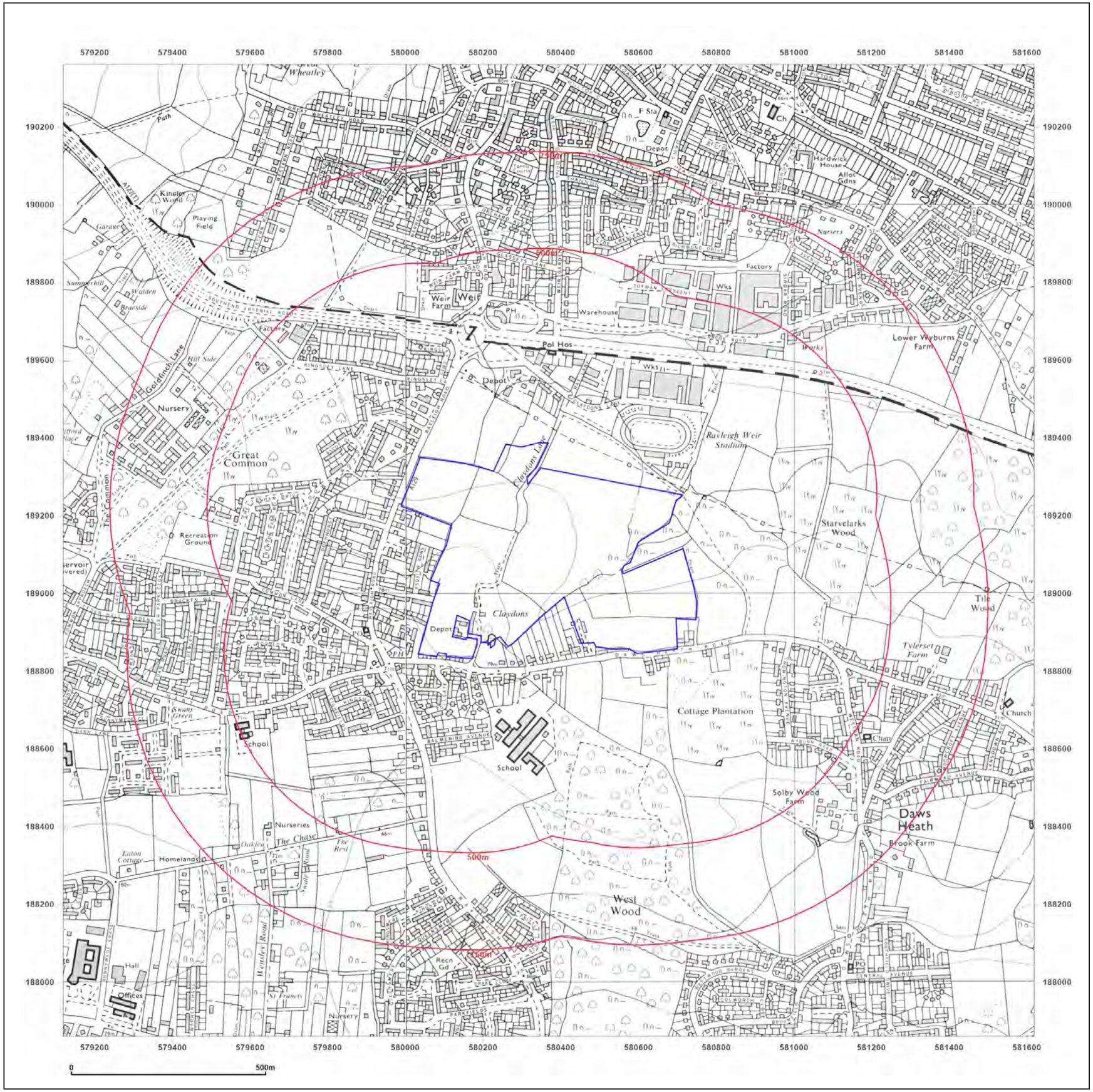

Groundsure INSIGHTS

Site Details:

Hadleigh Site Castle Point , SS7 3NL

Client Ref: PO_001794
Report Ref: GS-7743152
Grid Ref: 580368, 189111

Map Name: National Grid

Map date: **1973-1976**

Scale: 1:10,000

Printed at: 1:10,000

N
W E
S

Surveyed 1972
Revised 1976
Edition N/A
Copyright 1976
Levelled 1958

Surveyed 1973
Revised 1973
Edition N/A
Copyright N/A
Levelled N/A

Surveyed 1970
Revised 1973
Edition N/A
Copyright N/A
Levelled N/A

Surveyed 1972
Revised 1973
Edition N/A
Copyright N/A
Levelled N/A

Powered by OS

Produced by
Groundsure Insights
T: 08444 159000
E: info@groundsure.com
W: www.groundsure.com

© Crown copyright and database rights 2018 Ordnance Survey 100035207

Production date: 13 April 2021

Map legend available at:
www.groundsure.com/sites/default/files/groundsure_legend.pdf

Groundsure INSIGHTS

Site Details:

Hadleigh Site Castle Point , SS7 3NL

Client Ref: PO_001794
Report Ref: GS-7743152
Grid Ref: 580368, 189111

Map Name: National Grid

Map date: **1979-1983**

Scale: 1:10,000

Printed at: 1:10,000

N
W E
S

Surveyed 1983
Revised 1983
Edition N/A
Copyright N/A
Levelled N/A

Surveyed 1979
Revised 1980
Edition N/A
Copyright N/A
Levelled N/A

Surveyed 1977
Revised 1979
Edition N/A
Copyright N/A
Levelled N/A

Powered by OS

Produced by
Groundsure Insights
T: 08444 159000
E: info@groundsure.com
W: www.groundsure.com

© Crown copyright and database rights 2018 Ordnance Survey 100035207

Production date: 13 April 2021

Map legend available at:
www.groundsure.com/sites/default/files/groundsure_legend.pdf

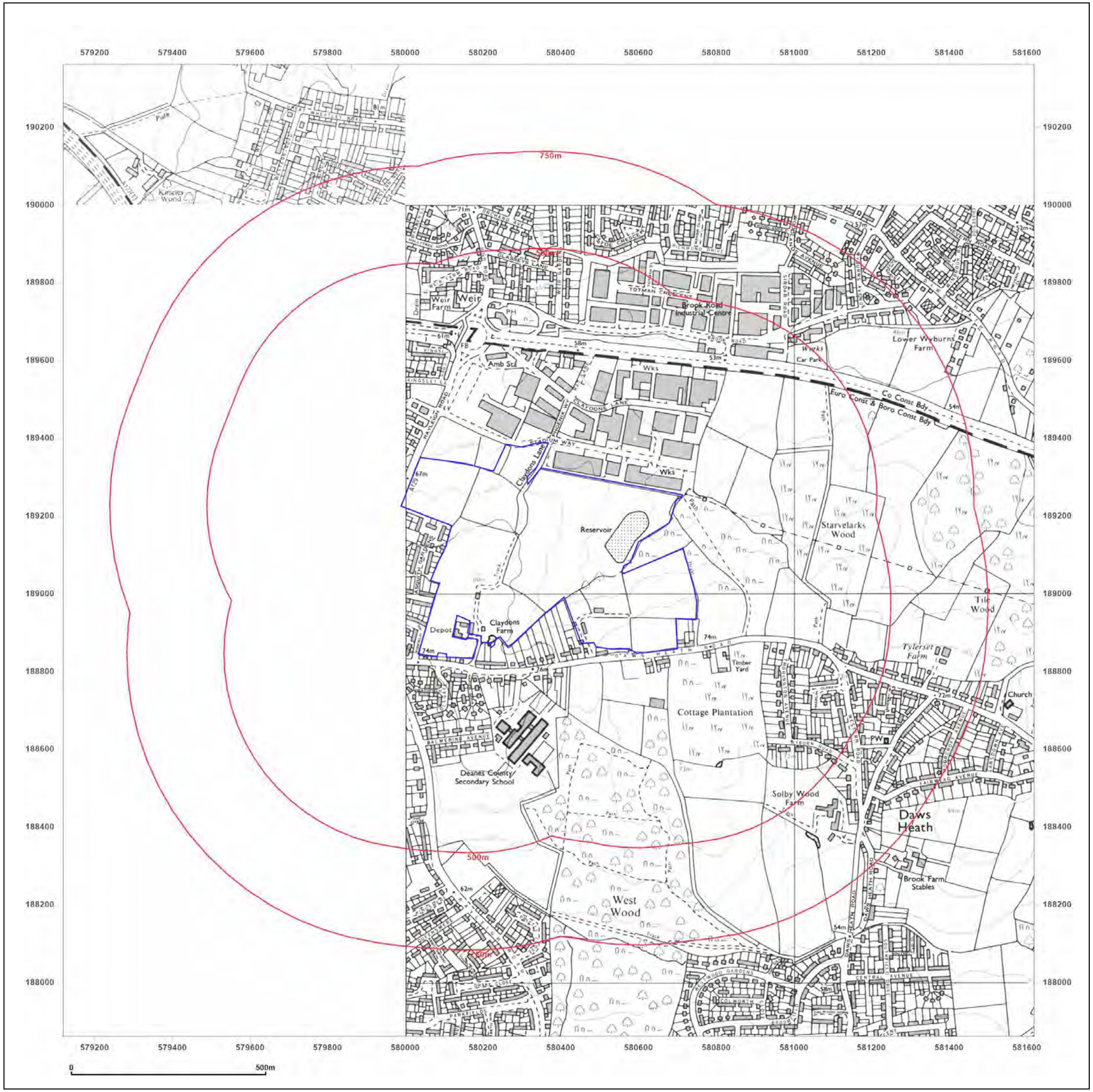

Groundsure INSIGHTS

Site Details:

Hadleigh Site Castle Point , SS7 3NL

Client Ref: PO_001794
Report Ref: GS-7743152
Grid Ref: 580368, 189111

Map Name: National Grid

Map date: **1988-1992**

Scale: 1:10,000

Printed at: 1:10,000

N
W E
S

Surveyed 1991
Revised 1992
Edition N/A
Copyright N/A
Levelled N/A

Surveyed 1986
Revised 1988
Edition N/A
Copyright N/A
Levelled N/A

Powered by OS

Produced by
Groundsure Insights
T: 08444 159000
E: info@groundsure.com
W: www.groundsure.com

© Crown copyright and database rights 2018 Ordnance Survey 100035207

Production date: 13 April 2021

Map legend available at:
www.groundsure.com/sites/default/files/groundsure_legend.pdf

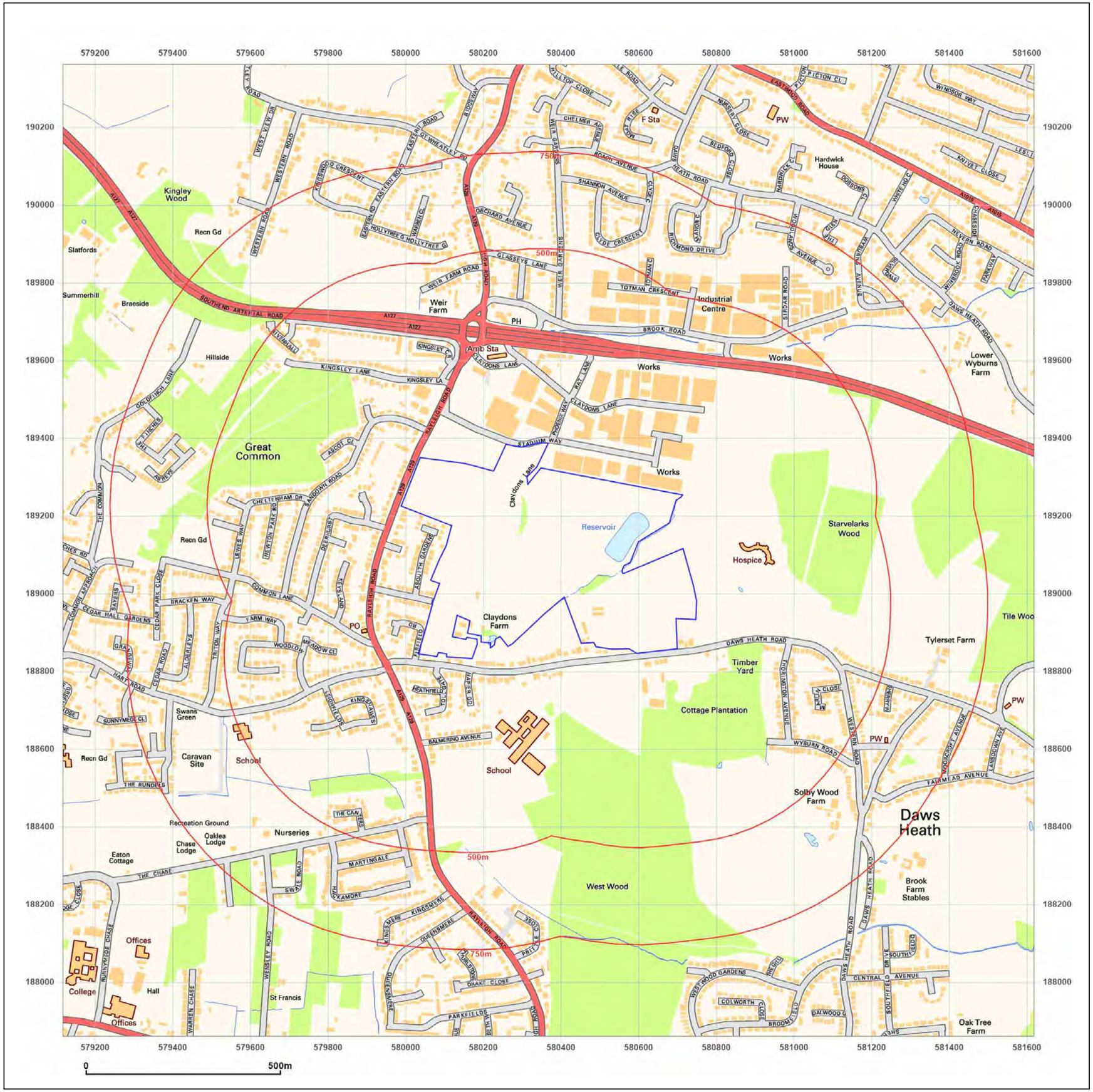

Groundsure INSIGHTS

Site Details:

Hadleigh Site Castle Point , SS7 3NL

Client Ref: PO_001794
Report Ref: GS-7743152
Grid Ref: 580368, 189111

Map Name: National Grid

Map date: **2001**

Scale: 1:10,000

Printed at: 1:10,000

N
W E
S

Powered by OS

Produced by
Groundsure Insights
T: 08444 159000
E: info@groundsure.com
W: www.groundsure.com

© Crown copyright and database rights 2018 Ordnance Survey 100035207

Production date: 13 April 2021

Map legend available at:
www.groundsure.com/sites/default/files/groundsure_legend.pdf

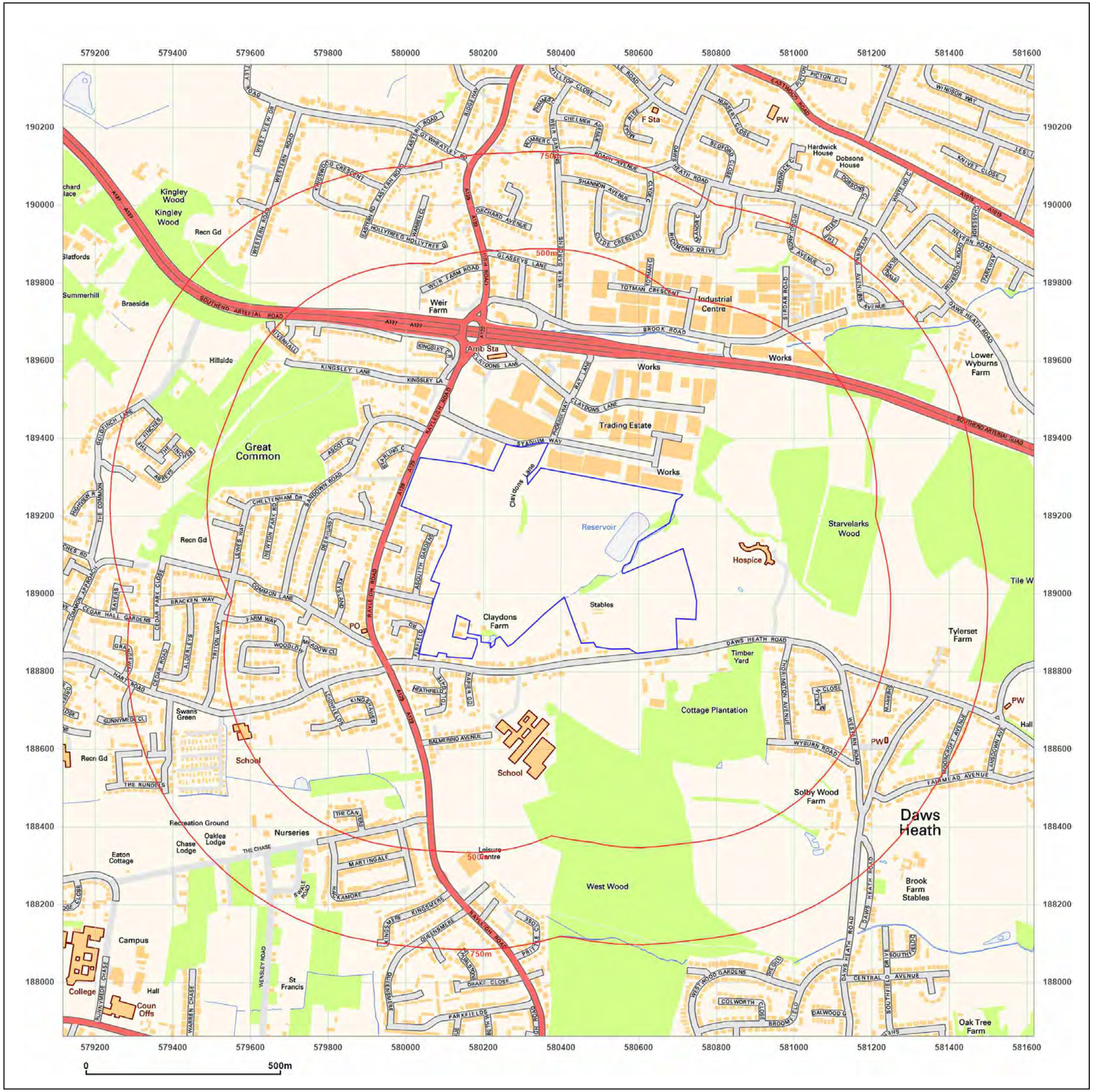

Groundsure INSIGHTS

Site Details:

Hadleigh Site Castle Point , SS7 3NL

Client Ref: PO_001794
Report Ref: GS-7743152
Grid Ref: 580368, 189111

Map Name: National Grid

Map date: 2010

Scale: 1:10,000

Printed at: 1:10,000

N
W E
S

2010

Powered by OS

Produced by
Groundsure Insights
T: 08444 159000
E: info@groundsure.com
W: www.groundsure.com

© Crown copyright and database rights 2018 Ordnance Survey 100035207

Production date: 13 April 2021

Map legend available at:
www.groundsure.com/sites/default/files/groundsure_legend.pdf

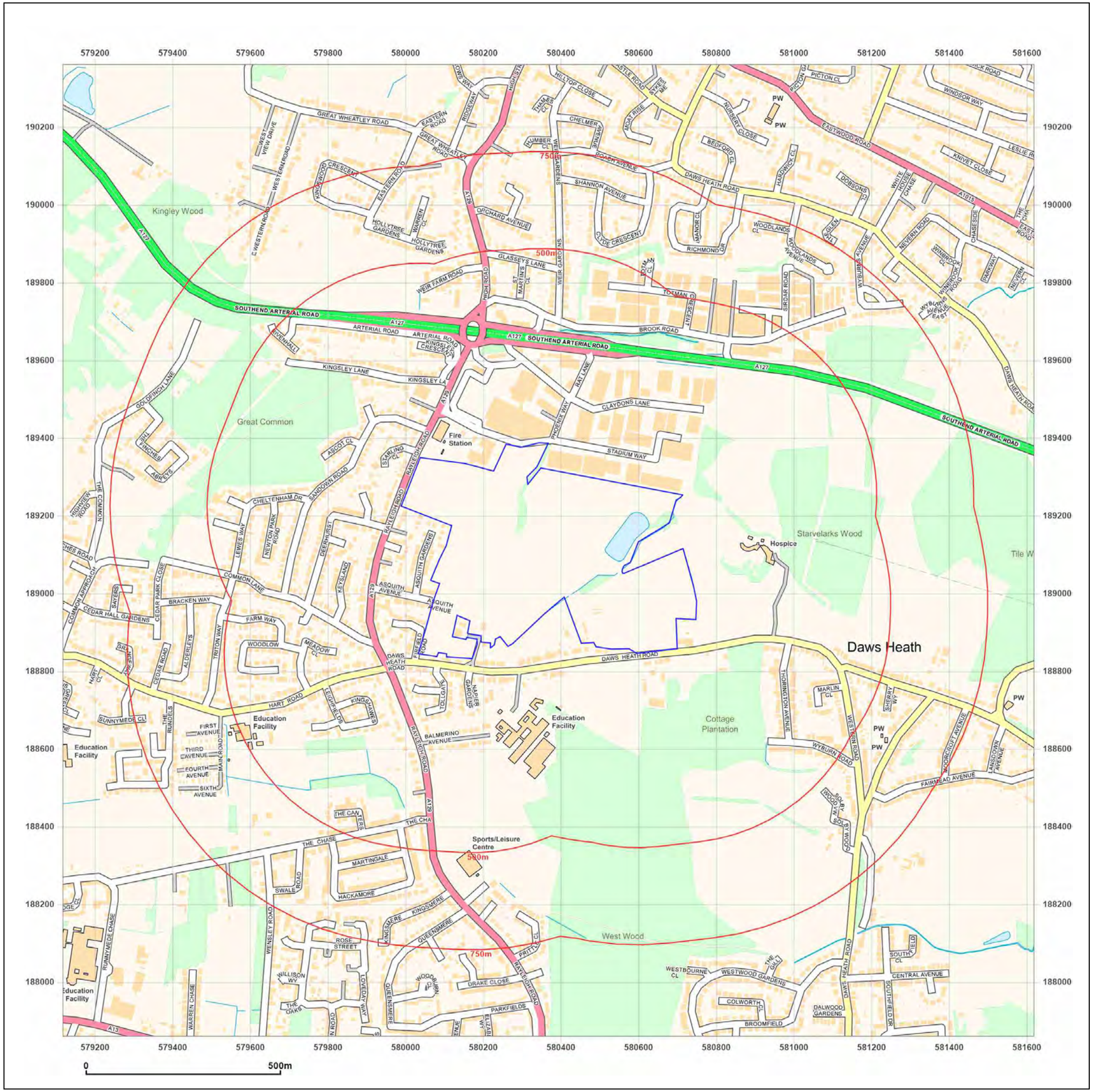

Groundsure INSIGHTS

Site Details:

Hadleigh Site Castle Point , SS7 3NL

Client Ref: PO_001794
Report Ref: GS-7743152
Grid Ref: 580368, 189111

Map Name: National Grid

Map date: 2021

Scale: 1:10,000

Printed at: 1:10,000

N
W E
S

2021

Powered by OS

Produced by
Groundsure Insights
T: 08444 159000
E: info@groundsure.com
W: www.groundsure.com

© Crown copyright and database rights 2018 Ordnance Survey 100035207

Production date: 13 April 2021

Map legend available at:
www.groundsure.com/sites/default/files/groundsure_legend.pdf

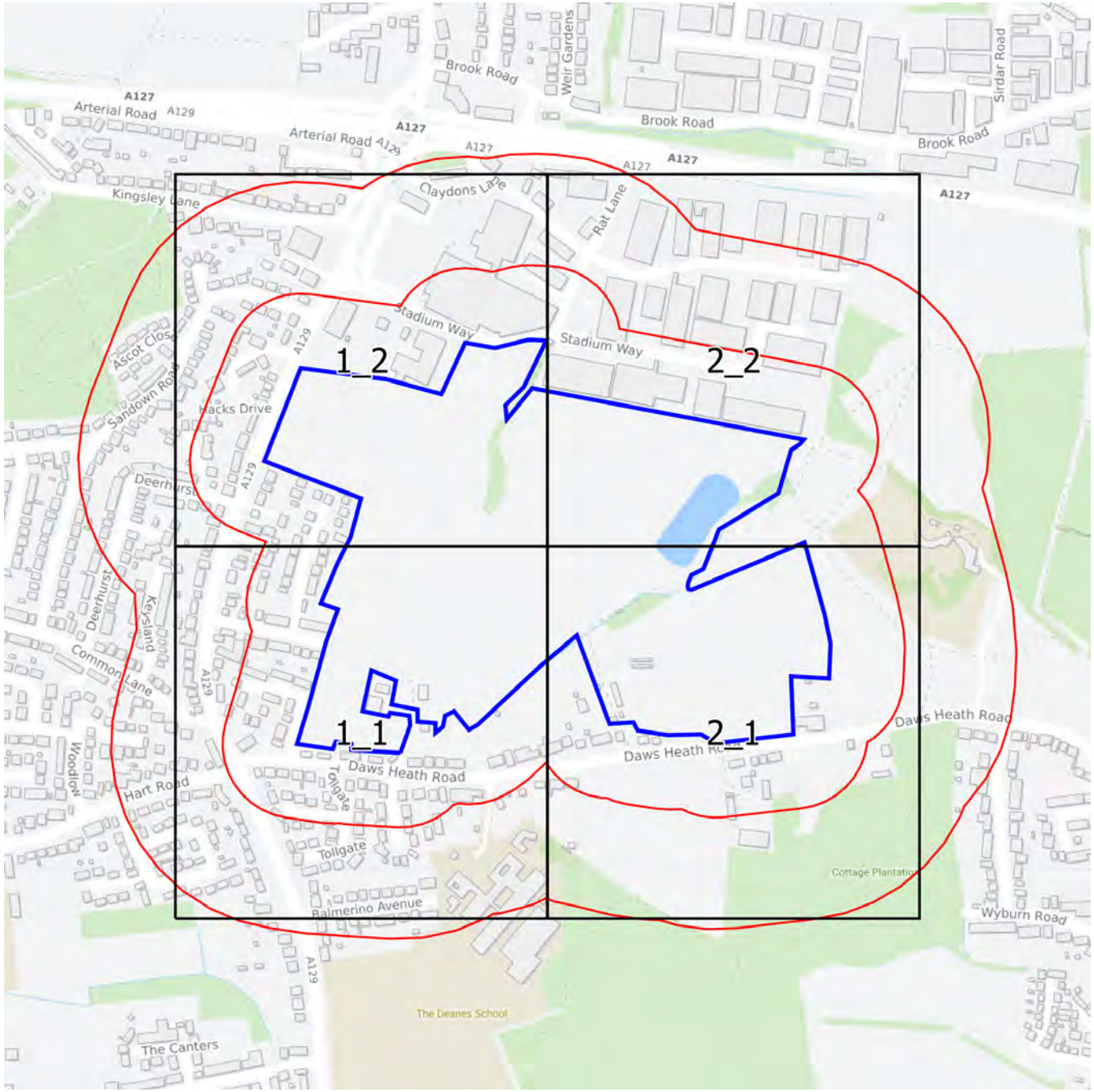

Groundsure INSIGHTS

1:1,250 Scale Grid Index



Groundsure INSIGHTS

Site Details:

Hadleigh Site Castle Point , SS7 3NL

Client Ref: PO_001794
Report Ref: GS-7743152_1250_1_1
Grid Ref: 580118, 188861

Map Name: National Grid

Map date: **1971**

Scale: 1:1,250

Printed at: 1:2,000

N
W E
S

Powered by OS

Produced by
Groundsure Insights
T: 08444 159000
E: info@groundsure.com
W: www.groundsure.com

© Crown copyright and database rights 2018 Ordnance Survey 100035207

Production date: 13 April 2021

Map legend available at:
www.groundsure.com/sites/default/files/groundsure_legend.pdf

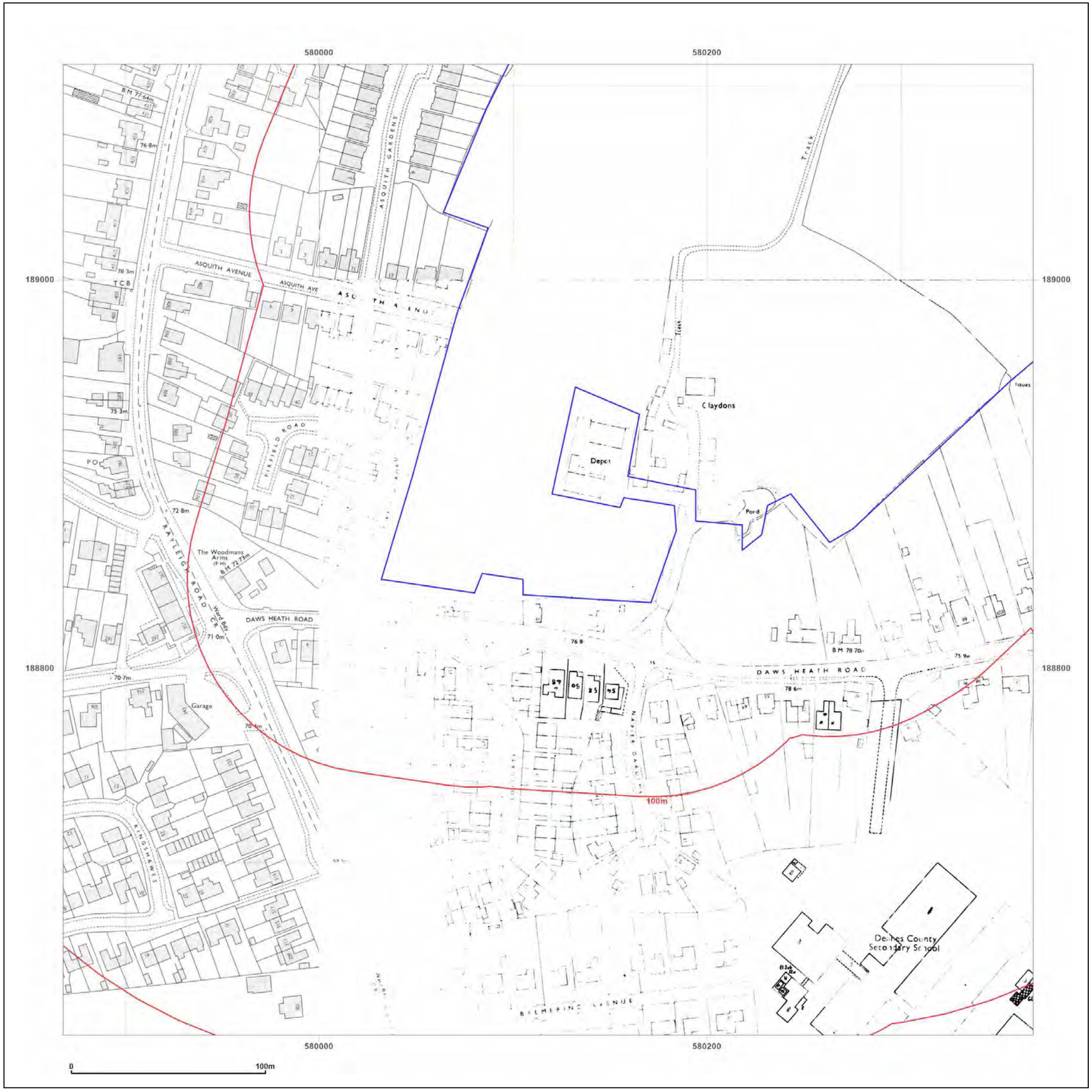

Groundsure INSIGHTS

Site Details:

Hadleigh Site Castle Point , SS7 3NL

Client Ref: PO_001794
Report Ref: GS-7743152_1250_1_1
Grid Ref: 580118, 188861

Map Name: National Grid

Map date: **1971-1973**

Scale: 1:1,250

Printed at: 1:2,000

N
W E
S

Surveyed 1970
Revised 1970
Edition N/A
Copyright 1971
Levelled 1961

Surveyed 1970
Revised 1970
Edition N/A
Copyright 1971
Levelled 1961

Surveyed 1970
Revised 1970
Edition N/A
Copyright 1971
Levelled 1962

Surveyed N/A
Revised N/A
Edition N/A
Copyright 1973
Levelled N/A

Powered by OS

Produced by
Groundsure Insights
T: 08444 159000
E: info@groundsure.com
W: www.groundsure.com

© Crown copyright and database rights 2018 Ordnance Survey 100035207

Production date: 13 April 2021

Map legend available at:
www.groundsure.com/sites/default/files/groundsure_legend.pdf

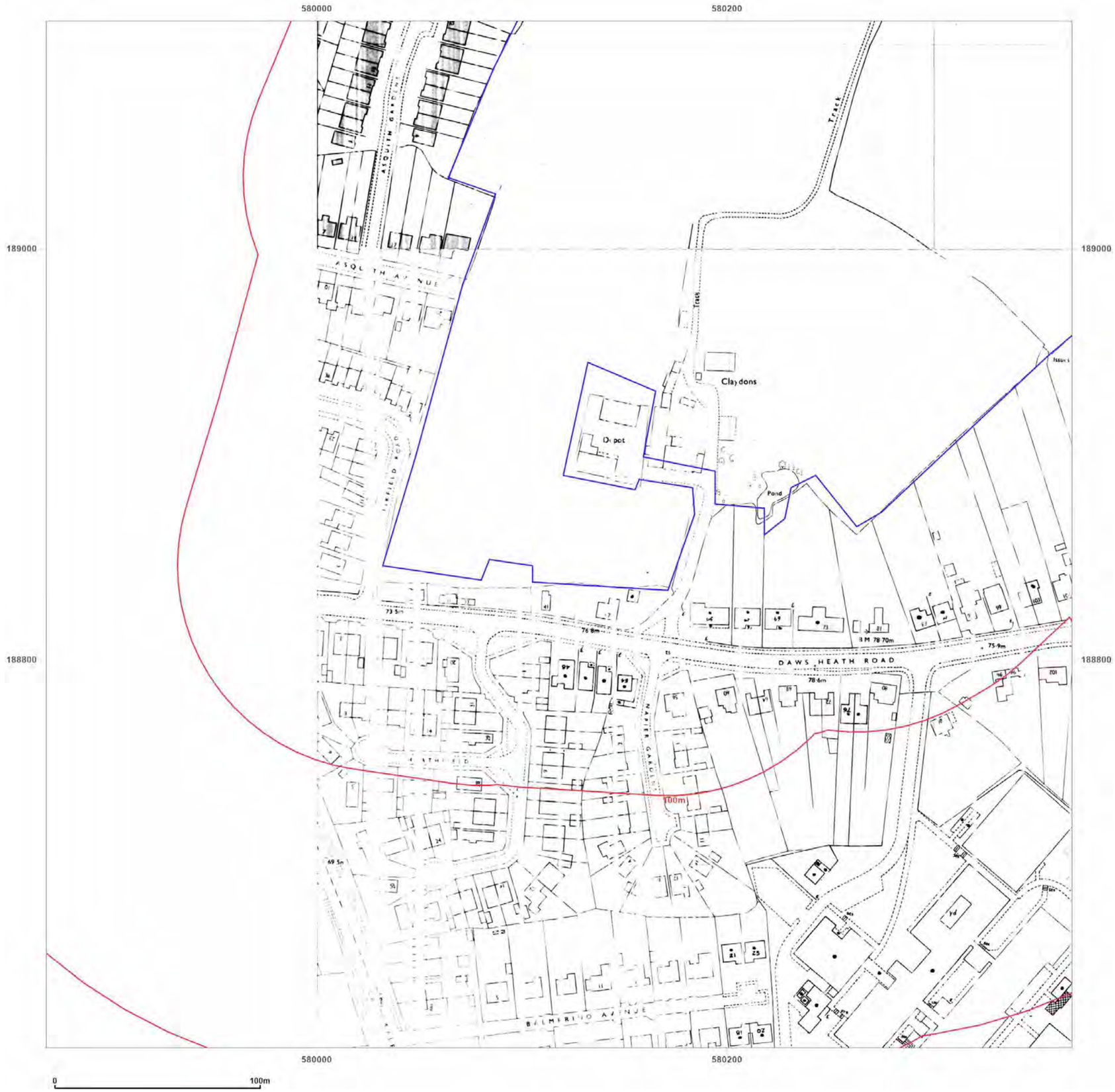

Groundsure INSIGHTS

Site Details:

Hadleigh Site Castle Point , SS7 3NL

Client Ref: PO_001794
Report Ref: GS-7743152_1250_1_1
Grid Ref: 580118, 188861

Map Name: National Grid

Map date: **1973-1978**

Scale: 1:1,250

Printed at: 1:2,000

N
W E
S

Surveyed N/A
Revised N/A
Edition N/A
Copyright 1973
Levelled N/A

Surveyed N/A
Revised N/A
Edition N/A
Copyright 1978
Levelled N/A

Powered by OS

Produced by
Groundsure Insights
T: 08444 159000
E: info@groundsure.com
W: www.groundsure.com

© Crown copyright and database rights 2018 Ordnance Survey 100035207

Production date: 13 April 2021

Map legend available at:
www.groundsure.com/sites/default/files/groundsure_legend.pdf

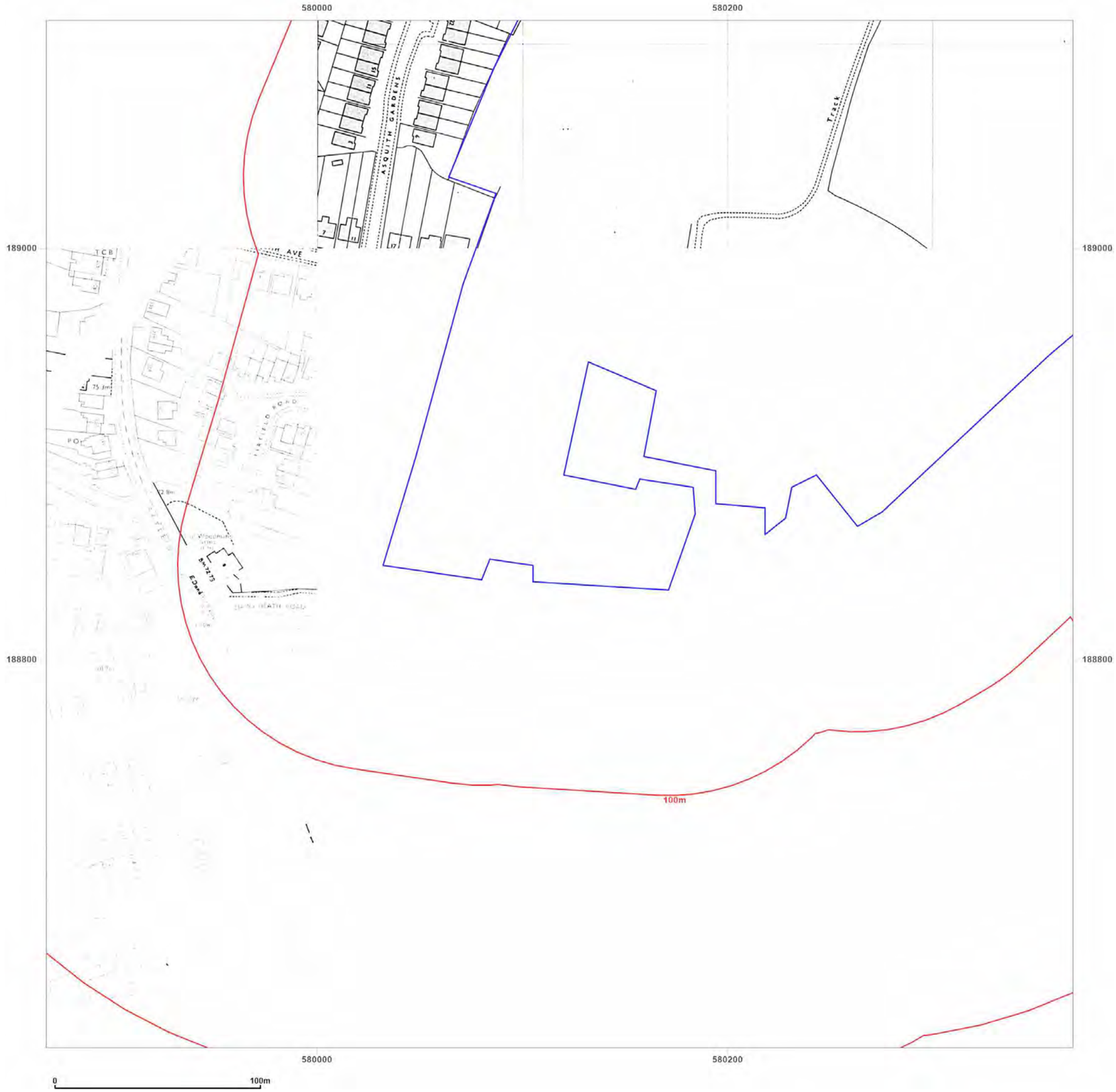

Groundsure INSIGHTS

Site Details:

Hadleigh Site Castle Point , SS7 3NL

Client Ref: PO_001794
Report Ref: GS-7743152_1250_1_1
Grid Ref: 580118, 188861

Map Name: National Grid

Map date: **1981-1985**

Scale: 1:1,250

Printed at: 1:2,000

N
W E
S

Surveyed 1961
Revised 1981
Edition N/A
Copyright 1981
Levelled 1961

Surveyed N/A
Revised N/A
Edition N/A
Copyright 1985
Levelled 1962

Powered by OS

Produced by
Groundsure Insights
T: 08444 159000
E: info@groundsure.com
W: www.groundsure.com

© Crown copyright and database rights 2018 Ordnance Survey 100035207

Production date: 13 April 2021

Map legend available at:
www.groundsure.com/sites/default/files/groundsure_legend.pdf

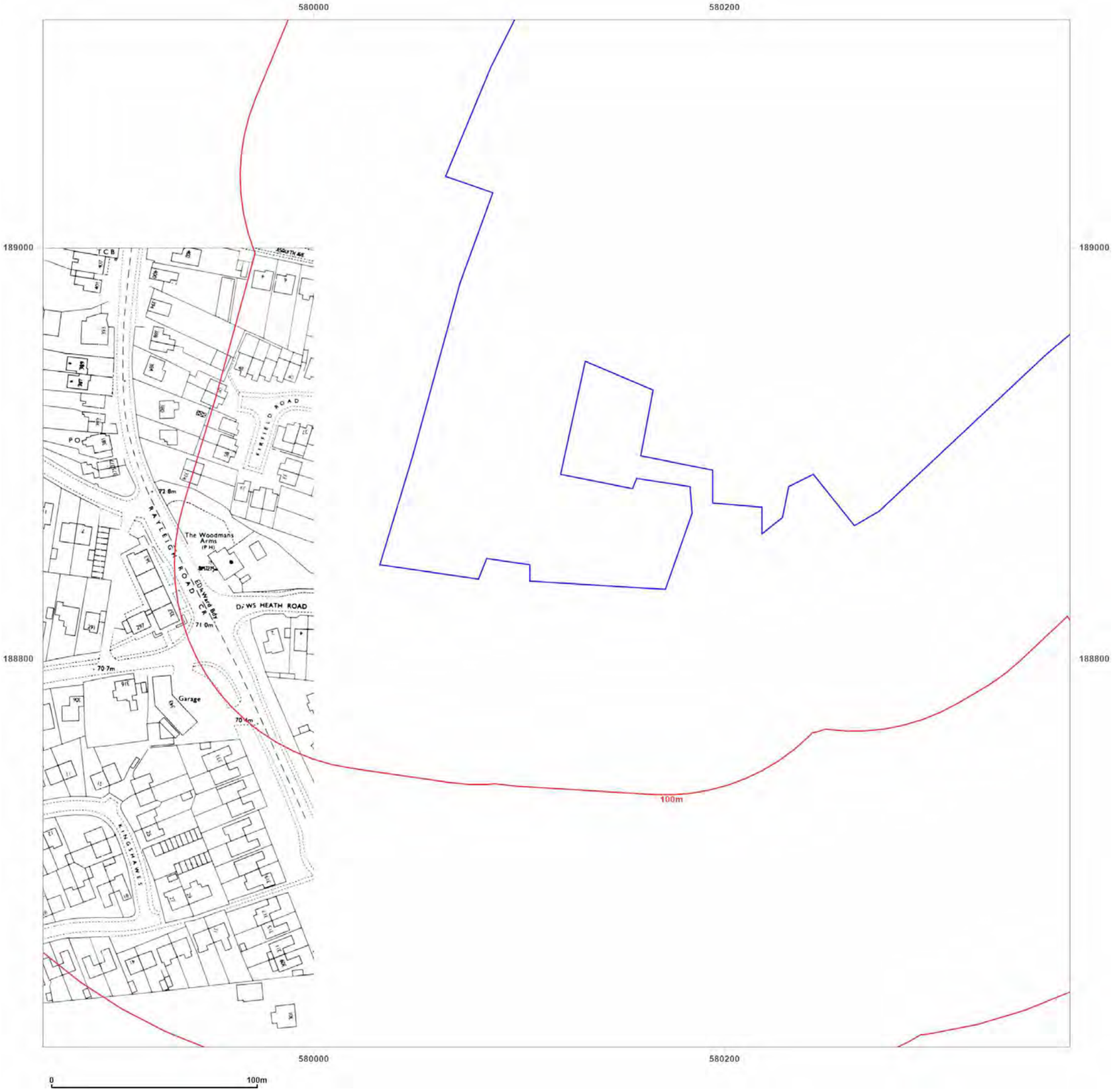

Groundsure INSIGHTS

Site Details:

Hadleigh Site Castle Point , SS7 3NL

Client Ref: PO_001794
Report Ref: GS-7743152_1250_1_1
Grid Ref: 580118, 188861

Map Name: National Grid

Map date: **1986**

Scale: 1:1,250

Printed at: 1:2,000

N
W E
S

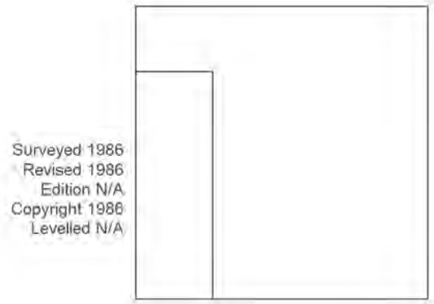

Powered by OS

Produced by
Groundsure Insights
T: 08444 159000
E: info@groundsure.com
W: www.groundsure.com

© Crown copyright and database rights 2018 Ordnance Survey 100035207

Production date: 13 April 2021

Map legend available at:
www.groundsure.com/sites/default/files/groundsure_legend.pdf

Groundsure INSIGHTS

Site Details:

Hadleigh Site Castle Point , SS7 3NL

Client Ref: PO_001794
Report Ref: GS-7743152_1250_1_1
Grid Ref: 580118, 188861

Map Name: National Grid

Map date: **1993**

Scale: 1:1,250

Printed at: 1:2,000

N
W E
S

Surveyed 1993
Revised N/A
Edition N/A
Copyright 1993
Levelled N/A

Surveyed 1993
Revised N/A
Edition N/A
Copyright 1993
Levelled N/A

Surveyed 1993
Revised N/A
Edition N/A
Copyright 1993
Levelled N/A

Surveyed 1993
Revised N/A
Edition N/A
Copyright 1993
Levelled N/A

Powered by OS

Produced by
Groundsure Insights
T: 08444 159000
E: info@groundsure.com
W: www.groundsure.com

© Crown copyright and database rights 2018 Ordnance Survey 100035207

Production date: 13 April 2021

Map legend available at:
www.groundsure.com/sites/default/files/groundsure_legend.pdf

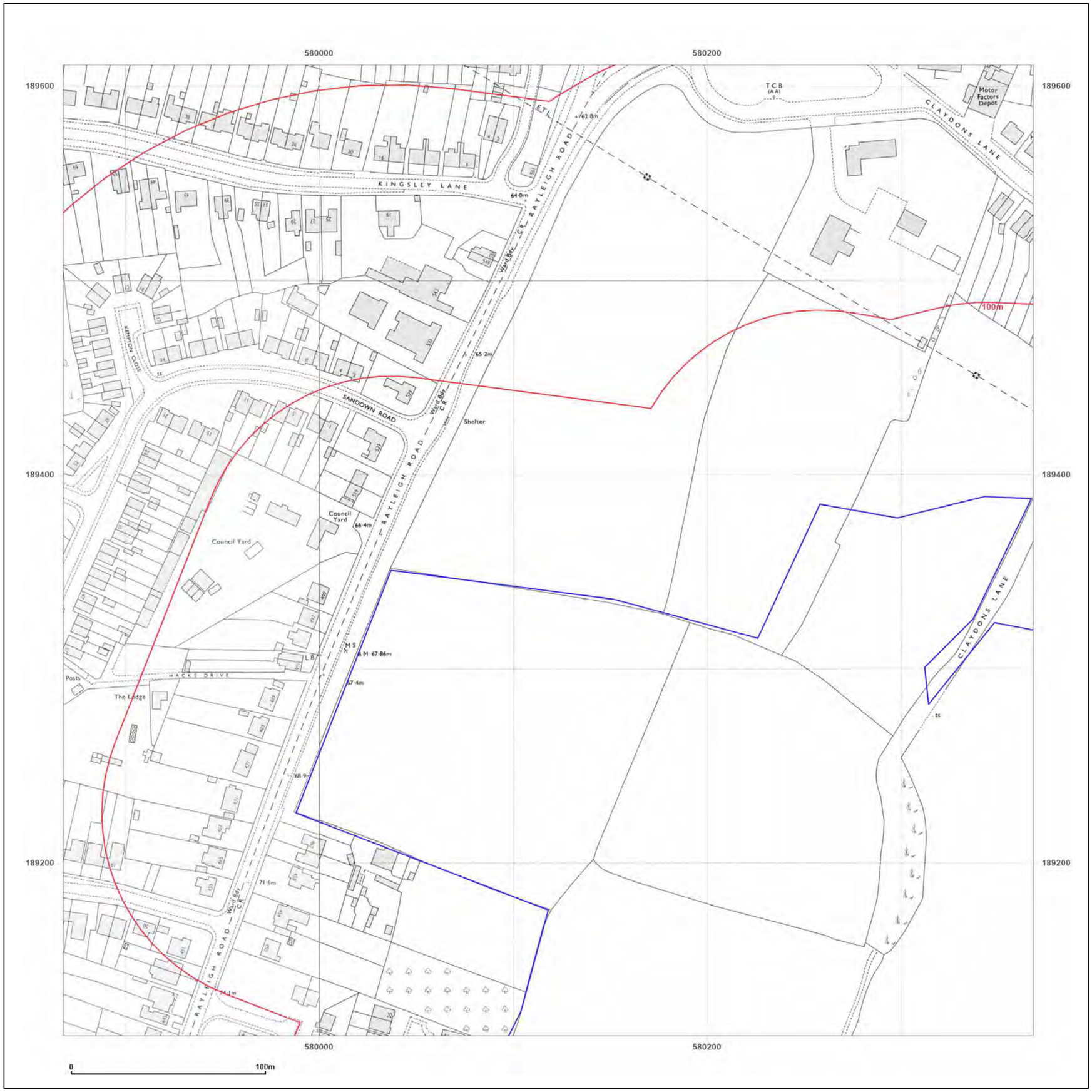

Surveyed 1970
Revised 1970
Edition N/A
Copyright 1971
Levelled 1961

Surveyed 1970
Revised 1970
Edition N/A
Copyright 1971
Levelled 1962

Surveyed 1970
Revised 1970
Edition N/A
Copyright 1971
Levelled 1961

Surveyed 1970
Revised 1970
Edition N/A
Copyright 1971
Levelled 1961

Groundsure INSIGHTS

Site Details:

Hadleigh Site Castle Point , SS7 3NL

Client Ref: PO_001794
Report Ref: GS-7743152_1250_1_2
Grid Ref: 580118, 189361

Map Name: National Grid

Map date: **1971**

Scale: 1:1,250

Printed at: 1:2,000

N
W E
S

Powered by OS

Produced by
Groundsure Insights
T: 08444 159000
E: info@groundsure.com
W: www.groundsure.com

© Crown copyright and database rights 2018 Ordnance Survey 100035207

Production date: 13 April 2021

Map legend available at:
www.groundsure.com/sites/default/files/groundsure_legend.pdf

Groundsure INSIGHTS

Site Details:

Hadleigh Site Castle Point , SS7 3NL

Client Ref: PO_001794
Report Ref: GS-7743152_1250_1_2
Grid Ref: 580118, 189361

Map Name: National Grid

Map date: **1973-1978**

Scale: 1:1,250

Printed at: 1:2,000

N
W E
S

Surveyed N/A
Revised N/A
Edition N/A
Copyright 1978
Levelled N/A

Surveyed N/A
Revised N/A
Edition N/A
Copyright 1973
Levelled N/A

Powered by OS

Produced by
Groundsure Insights
T: 08444 159000
E: info@groundsure.com
W: www.groundsure.com

© Crown copyright and database rights 2018 Ordnance Survey 100035207

Production date: 13 April 2021

Map legend available at:
www.groundsure.com/sites/default/files/groundsure_legend.pdf

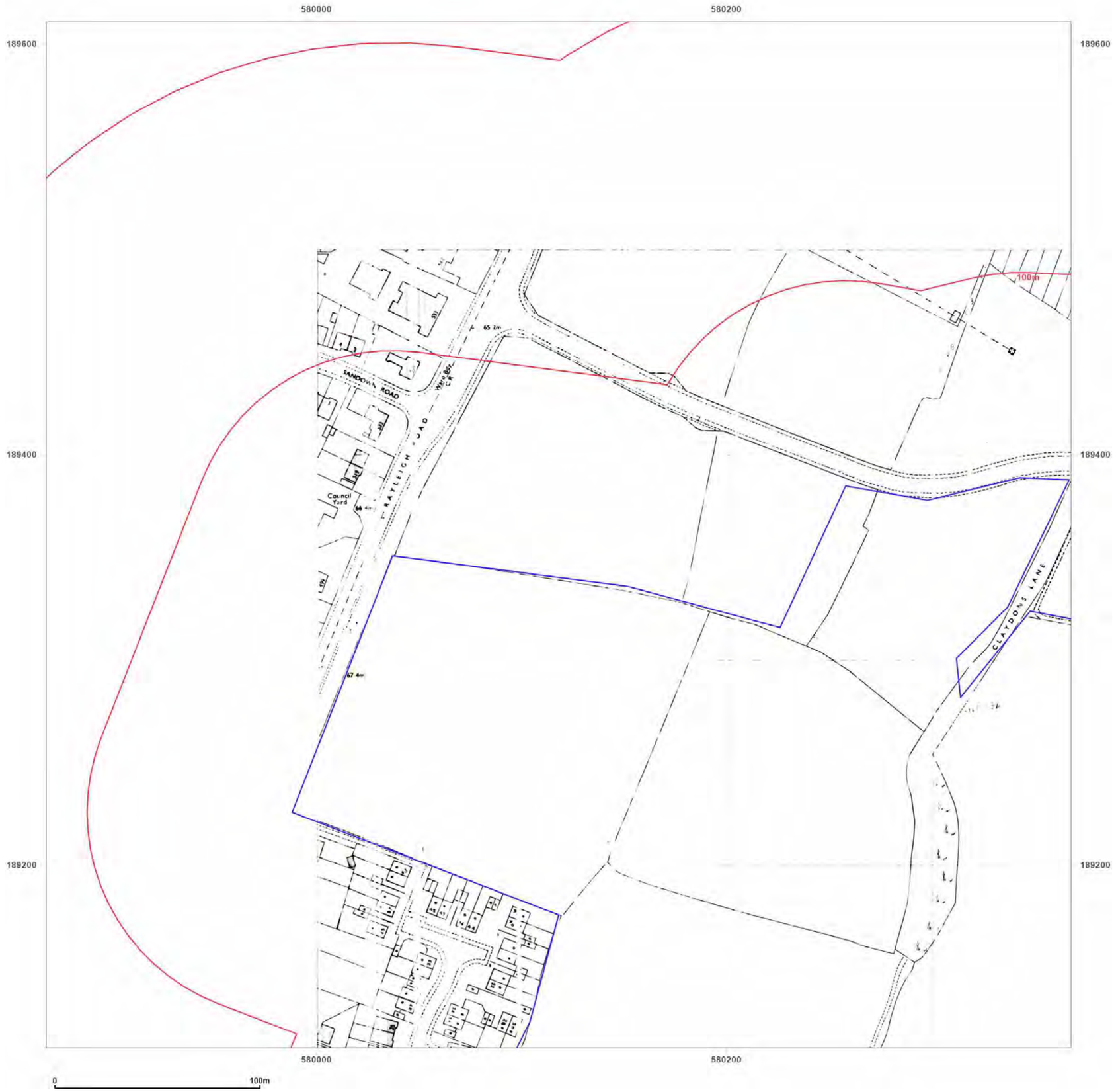

Groundsure INSIGHTS

Site Details:

Hadleigh Site Castle Point , SS7 3NL

Client Ref: PO_001794
Report Ref: GS-7743152_1250_1_2
Grid Ref: 580118, 189361

Map Name: National Grid

Map date: **1978**

Scale: 1:1,250

Printed at: 1:2,000

N
W E
S

Surveyed N/A
Revised N/A
Edition N/A
Copyright 1978
Levelled N/A

Powered by OS

Produced by
Groundsure Insights
T: 08444 159000
E: info@groundsure.com
W: www.groundsure.com

© Crown copyright and database rights 2018 Ordnance Survey 100035207

Production date: 13 April 2021

Map legend available at:
www.groundsure.com/sites/default/files/groundsure_legend.pdf

Groundsure INSIGHTS

Site Details:

Hadleigh Site Castle Point , SS7 3NL

Client Ref: PO_001794
Report Ref: GS-7743152_1250_1_2
Grid Ref: 580118, 189361

Map Name: National Grid

Map date: **1981-1986**

Scale: 1:1,250

Printed at: 1:2,000

N
W E
S

Surveyed 1962
Revised 1986
Edition N/A
Copyright 1986
Levelled 1962

Surveyed 1961
Revised 1985
Edition N/A
Copyright 1985
Levelled 1961

Surveyed 1961
Revised 1981
Edition N/A
Copyright 1981
Levelled 1961

Powered by OS

Produced by
Groundsure Insights
T: 08444 159000
E: info@groundsure.com
W: www.groundsure.com

© Crown copyright and database rights 2018 Ordnance Survey 100035207

Production date: 13 April 2021

Map legend available at:
www.groundsure.com/sites/default/files/groundsure_legend.pdf

Groundsure INSIGHTS

Site Details:

Hadleigh Site Castle Point , SS7 3NL

Client Ref: PO_001794
Report Ref: GS-7743152_1250_1_2
Grid Ref: 580118, 189361

Map Name: National Grid

Map date: **1993**

Scale: 1:1,250

Printed at: 1:2,000

N
W E
S

Surveyed N/A
Revised N/A
Edition N/A
Copyright 1993
Levelled N/A

Surveyed N/A
Revised N/A
Edition N/A
Copyright 1993
Levelled N/A

Surveyed 1993
Revised N/A
Edition N/A
Copyright 1993
Levelled N/A

Surveyed 1993
Revised N/A
Edition N/A
Copyright 1993
Levelled N/A

Powered by OS

Produced by
Groundsure Insights
T: 08444 159000
E: info@groundsure.com
W: www.groundsure.com

© Crown copyright and database rights 2018 Ordnance Survey 100035207

Production date: 13 April 2021

Map legend available at:
www.groundsure.com/sites/default/files/groundsure_legend.pdf

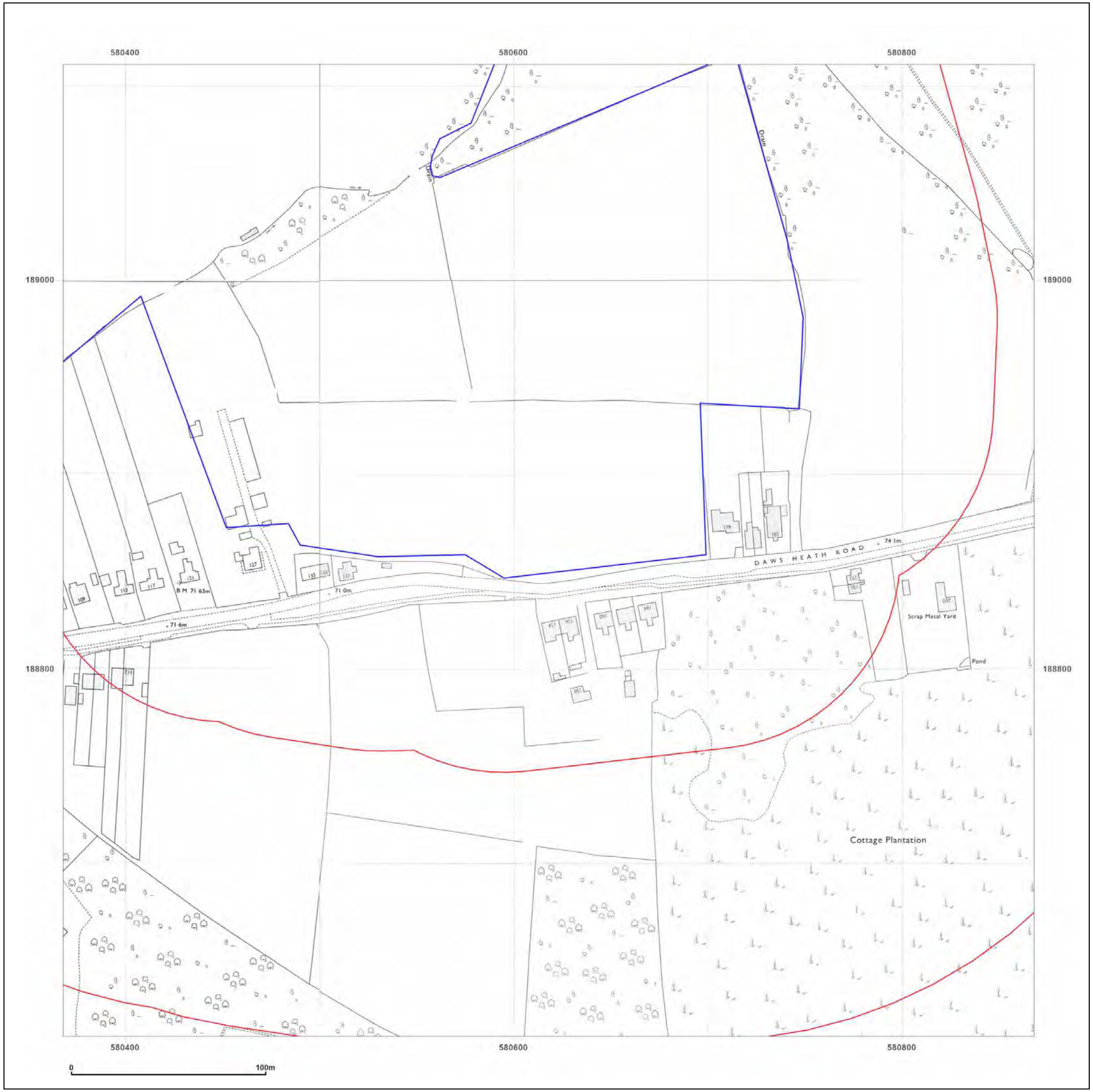

Groundsure INSIGHTS

Site Details:

Hadleigh Site Castle Point , SS7 3NL

Client Ref: PO_001794
Report Ref: GS-7743152_1250_2_1
Grid Ref: 580618, 188861

Map Name: National Grid

Map date: **1971**

Scale: 1:1,250

Printed at: 1:2,000

N
W E
S

Surveyed 1970
Revised 1970
Edition N/A
Copyright 1971
Levelled 1961

Surveyed 1970
Revised 1970
Edition N/A
Copyright 1971
Levelled 1962

Surveyed 1970
Revised N/A
Edition N/A
Copyright 1971
Levelled 1962

Surveyed 1970
Revised 1970
Edition N/A
Copyright 1971
Levelled 1962

Powered by OS

Produced by
Groundsure Insights
T: 08444 159000
E: info@groundsure.com
W: www.groundsure.com

© Crown copyright and database rights 2018 Ordnance Survey 100035207

Production date: 13 April 2021

Map legend available at:
www.groundsure.com/sites/default/files/groundsure_legend.pdf

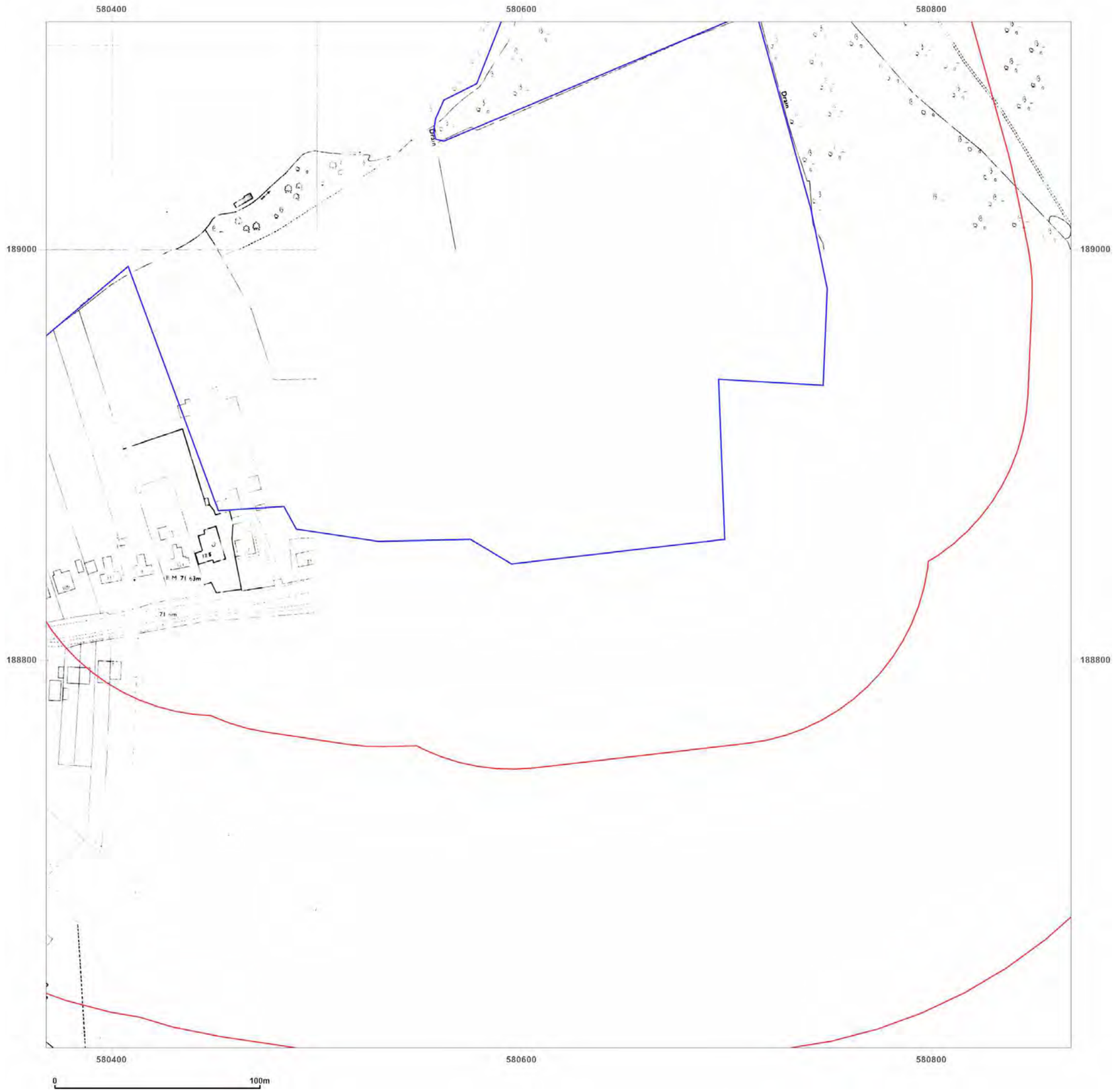

Groundsure INSIGHTS

Site Details:

Hadleigh Site Castle Point , SS7 3NL

Client Ref: PO_001794
Report Ref: GS-7743152_1250_2_1
Grid Ref: 580618, 188861

Map Name: National Grid

Map date: **1973**

Scale: 1:1,250

Printed at: 1:2,000

N
W E
S

Surveyed N/A
Revised N/A
Edition N/A
Copyright 1973
Levelled N/A

Surveyed N/A
Revised N/A
Edition N/A
Copyright 1973
Levelled N/A

Surveyed N/A
Revised N/A
Edition N/A
Copyright 1973
Levelled N/A

Powered by OS

Produced by
Groundsure Insights
T: 08444 159000
E: info@groundsure.com
W: www.groundsure.com

© Crown copyright and database rights 2018 Ordnance Survey 100035207

Production date: 13 April 2021

Map legend available at:
www.groundsure.com/sites/default/files/groundsure_legend.pdf

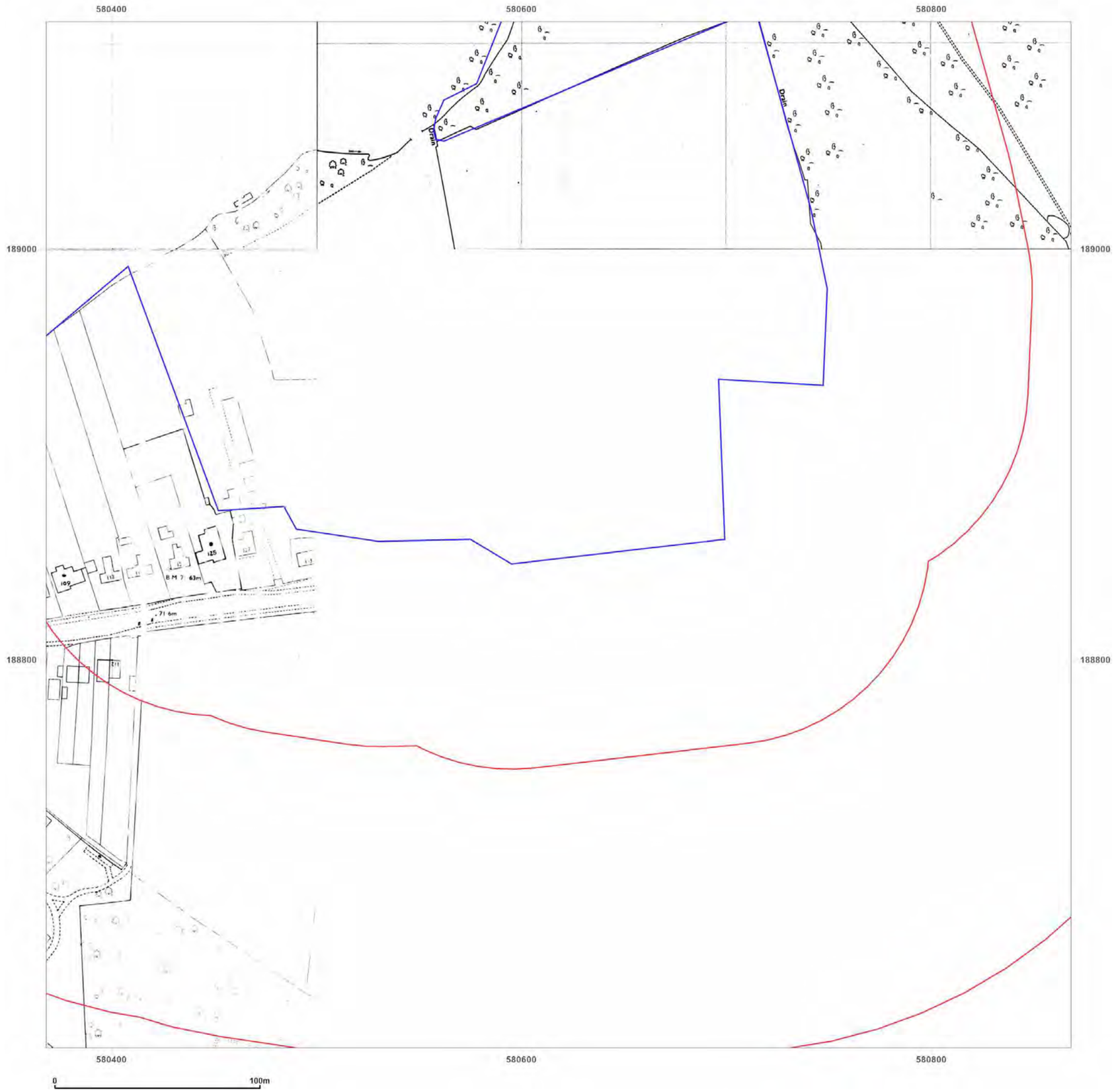

Groundsure INSIGHTS

Site Details:

Hadleigh Site Castle Point , SS7 3NL

Client Ref: PO_001794
Report Ref: GS-7743152_1250_2_1
Grid Ref: 580618, 188861

Map Name: National Grid

Map date: **1978-1980**

Scale: 1:1,250

Printed at: 1:2,000

N
W E
S

Surveyed N/A
Revised N/A
Edition N/A
Copyright 1978
Levelled N/A

Surveyed 1962
Revised 1980
Edition N/A
Copyright 1980
Levelled 1962

Surveyed N/A
Revised N/A
Edition N/A
Copyright 1978
Levelled N/A

Powered by OS

Produced by
Groundsure Insights
T: 08444 159000
E: info@groundsure.com
W: www.groundsure.com

© Crown copyright and database rights 2018 Ordnance Survey 100035207

Production date: 13 April 2021

Map legend available at:
www.groundsure.com/sites/default/files/groundsure_legend.pdf

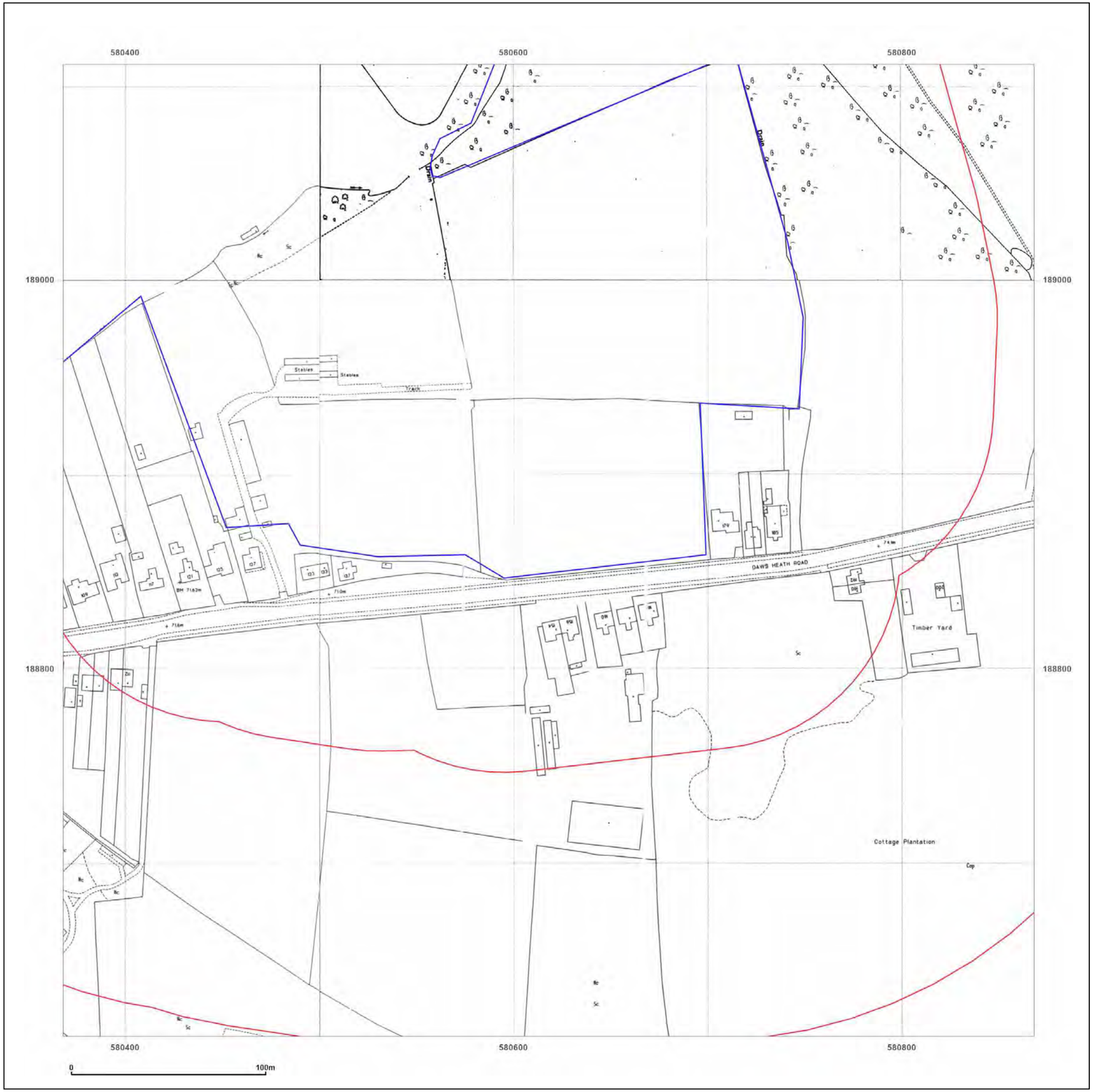

Groundsure INSIGHTS

Site Details:

Hadleigh Site Castle Point , SS7 3NL

Client Ref: PO_001794
Report Ref: GS-7743152_1250_2_1
Grid Ref: 580618, 188861

Map Name: National Grid

Map date: **1992-1993**

Scale: 1:1,250

Printed at: 1:2,000

N
W E
S

Surveyed 1993
Revised N/A
Edition N/A
Copyright 1993
Levelled N/A

Surveyed 1962
Revised 1992
Edition N/A
Copyright 1992
Levelled 1962

Surveyed 1993
Revised N/A
Edition N/A
Copyright 1993
Levelled N/A

Surveyed 1993
Revised N/A
Edition N/A
Copyright 1993
Levelled N/A

Powered by OS

Produced by
Groundsure Insights
T: 08444 159000
E: info@groundsure.com
W: www.groundsure.com

© Crown copyright and database rights 2018 Ordnance Survey 100035207

Production date: 13 April 2021

Map legend available at:
www.groundsure.com/sites/default/files/groundsure_legend.pdf

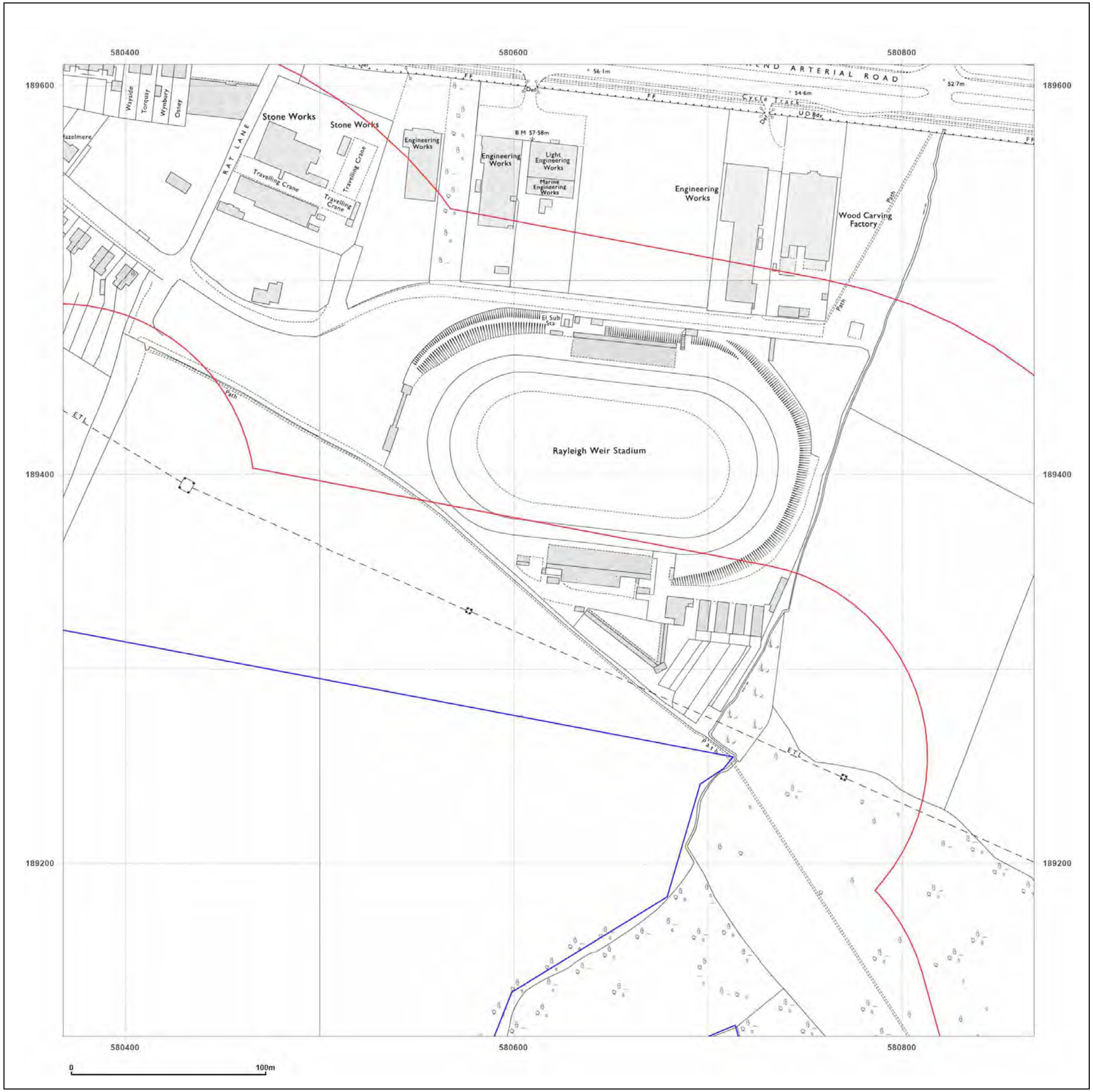

Groundsure INSIGHTS

Site Details:

Hadleigh Site Castle Point , SS7 3NL

Client Ref: PO_001794
Report Ref: GS-7743152_1250_2_2
Grid Ref: 580618, 189361

Map Name: National Grid

Map date: **1971**

Scale: 1:1,250

Printed at: 1:2,000

N
W E
S

Surveyed 1970
Revised 1970
Edition N/A
Copyright 1971
Levelled 1962

Surveyed 1970
Revised 1970
Edition N/A
Copyright 1971
Levelled 1962

Surveyed 1970
Revised 1970
Edition N/A
Copyright 1971
Levelled 1961

Surveyed 1970
Revised 1970
Edition N/A
Copyright 1971
Levelled 1962

Powered by OS

Produced by
Groundsure Insights
T: 08444 159000
E: info@groundsure.com
W: www.groundsure.com

© Crown copyright and database rights 2018 Ordnance Survey 100035207

Production date: 13 April 2021

Map legend available at:
www.groundsure.com/sites/default/files/groundsure_legend.pdf

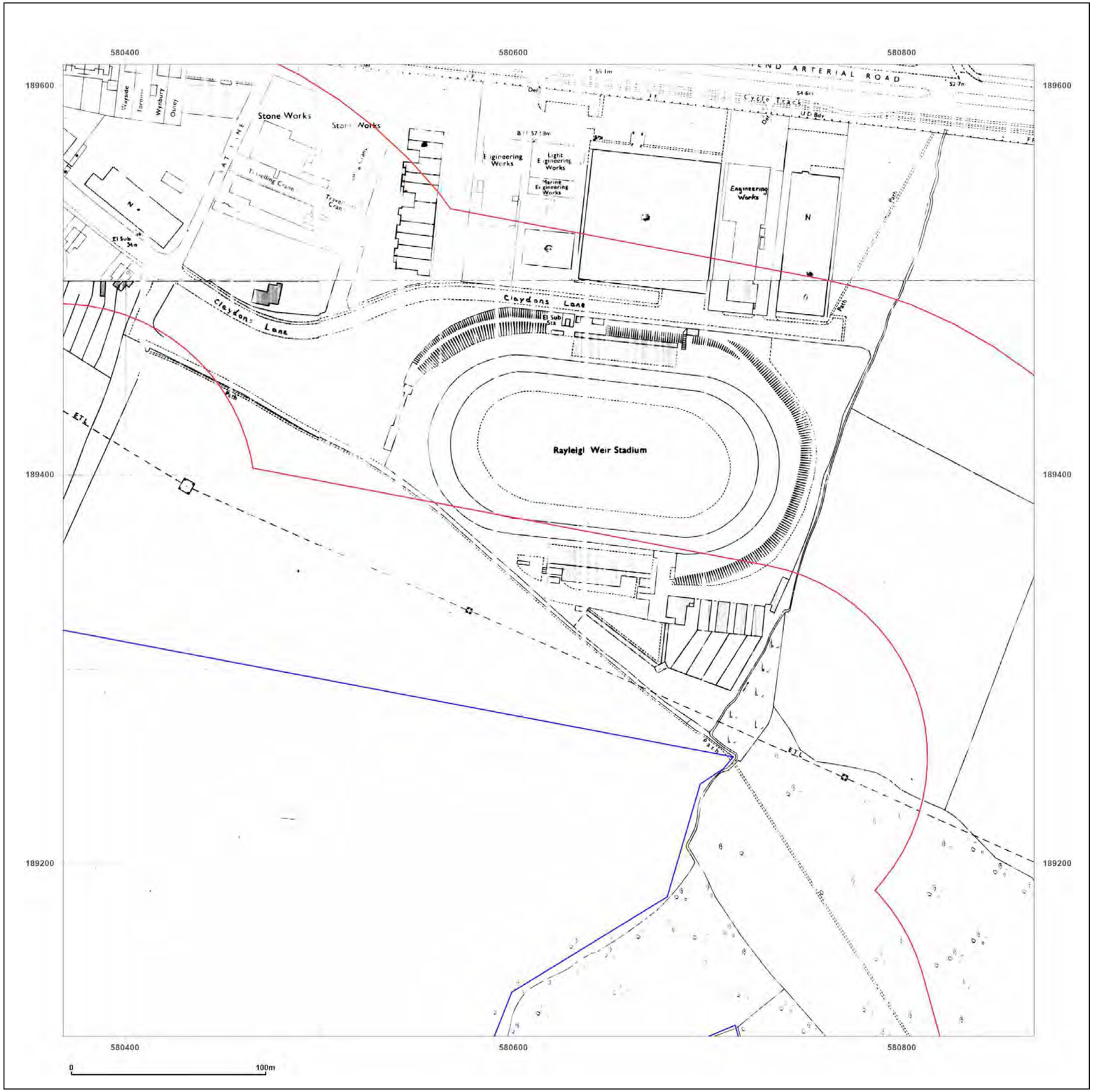

Groundsure INSIGHTS

Site Details:

Hadleigh Site Castle Point , SS7 3NL

Client Ref: PO_001794
Report Ref: GS-7743152_1250_2_2
Grid Ref: 580618, 189361

Map Name: National Grid

Map date: **1973-1978**

Scale: 1:1,250

Printed at: 1:2,000

N
W E
S

Surveyed N/A
Revised N/A
Edition N/A
Copyright 1978
Levelled N/A

Surveyed N/A
Revised N/A
Edition N/A
Copyright N/A
Levelled N/A

Surveyed N/A
Revised N/A
Edition N/A
Copyright 1973
Levelled N/A

Surveyed N/A
Revised N/A
Edition N/A
Copyright 1973
Levelled N/A

Powered by OS

Produced by
Groundsure Insights
T: 08444 159000
E: info@groundsure.com
W: www.groundsure.com

© Crown copyright and database rights 2018 Ordnance Survey 100035207

Production date: 13 April 2021

Map legend available at:
www.groundsure.com/sites/default/files/groundsure_legend.pdf

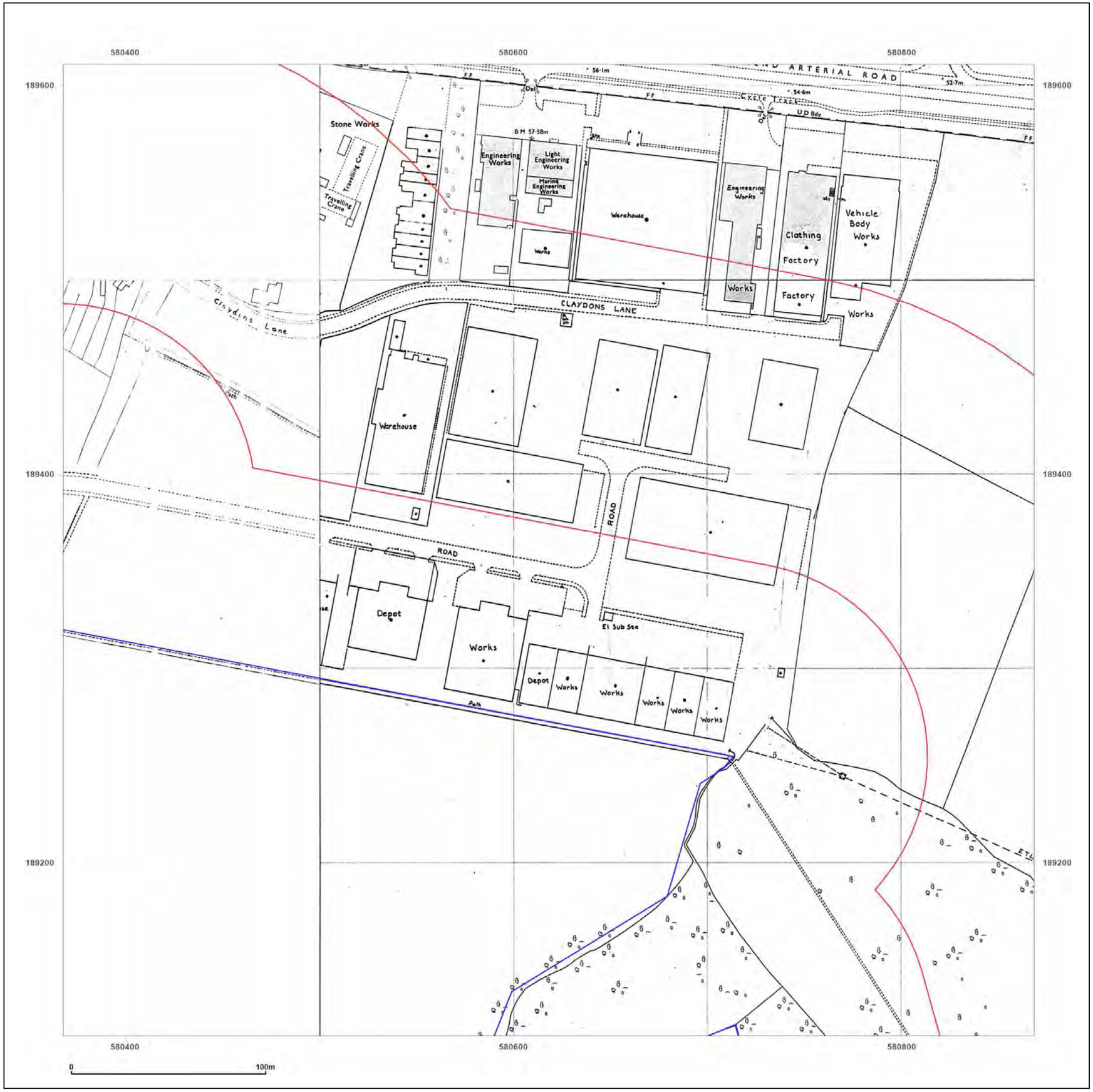

Groundsure INSIGHTS

Site Details:

Hadleigh Site Castle Point , SS7 3NL

Client Ref: PO_001794
Report Ref: GS-7743152_1250_2_2
Grid Ref: 580618, 189361

Map Name: National Grid

Map date: **1978-1980**

Scale: 1:1,250

Printed at: 1:2,000

N
W E
S

Surveyed 1978
Revised 1978
Edition N/A
Copyright 1978
Levelled N/A

Surveyed N/A
Revised N/A
Edition N/A
Copyright 1978
Levelled N/A

Surveyed 1962
Revised 1980
Edition N/A
Copyright 1980
Levelled 1962

Powered by OS

Produced by
Groundsure Insights
T: 08444 159000
E: info@groundsure.com
W: www.groundsure.com

© Crown copyright and database rights 2018 Ordnance Survey 100035207

Production date: 13 April 2021

Map legend available at:
www.groundsure.com/sites/default/files/groundsure_legend.pdf

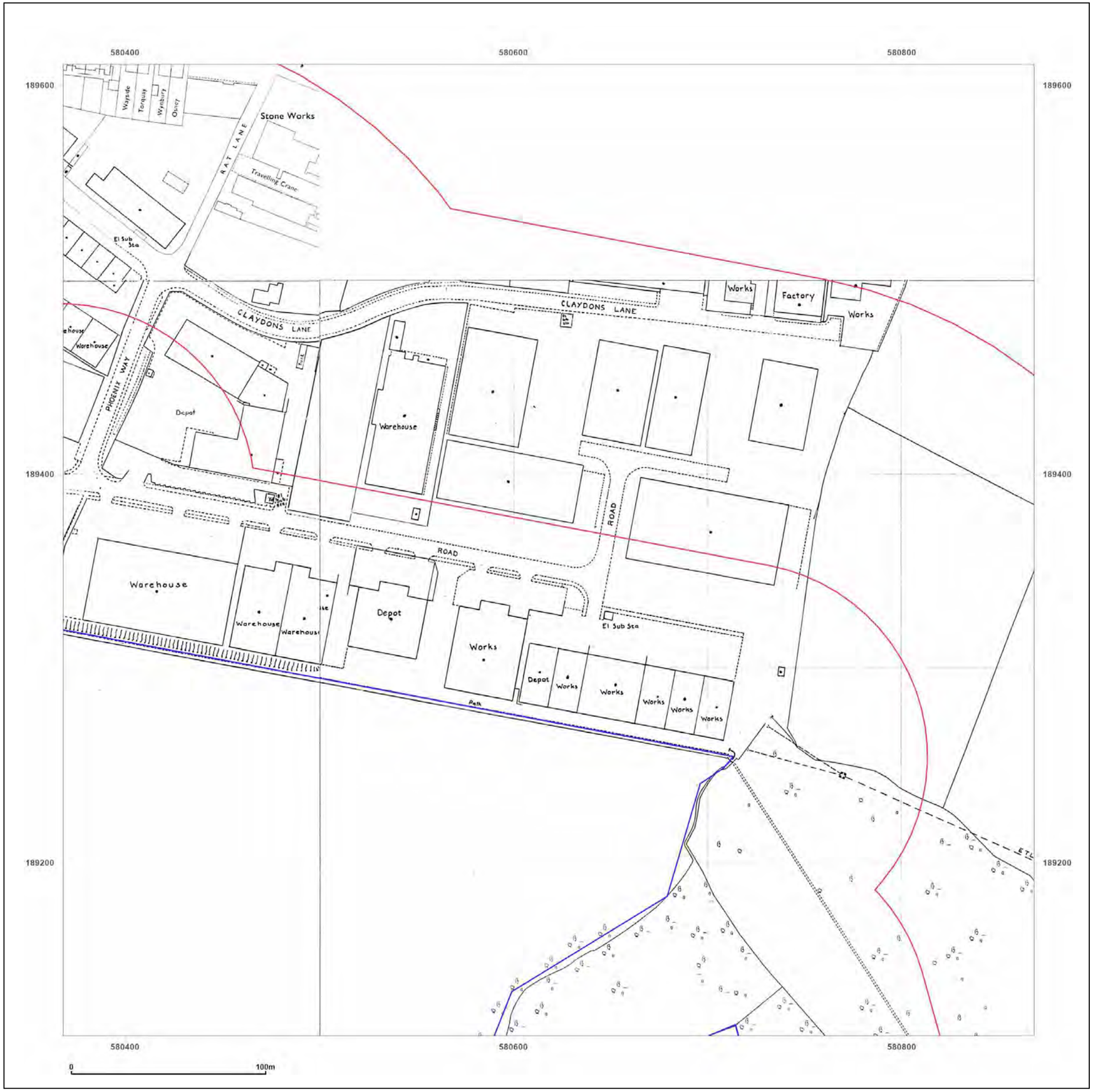

Groundsure INSIGHTS

Site Details:

Hadleigh Site Castle Point , SS7 3NL

Client Ref: PO_001794
Report Ref: GS-7743152_1250_2_2
Grid Ref: 580618, 189361

Map Name: National Grid

Map date: **1980-1985**

Scale: 1:1,250

Printed at: 1:2,000

N
W E
S

Surveyed 1961
Revised 1985
Edition N/A
Copyright 1985
Levelled 1961

Surveyed 1961
Revised 1981
Edition N/A
Copyright 1981
Levelled 1961

Surveyed N/A
Revised N/A
Edition N/A
Copyright 1980
Levelled 1962

Powered by OS

Produced by
Groundsure Insights
T: 08444 159000
E: info@groundsure.com
W: www.groundsure.com

© Crown copyright and database rights 2018 Ordnance Survey 100035207

Production date: 13 April 2021

Map legend available at:
www.groundsure.com/sites/default/files/groundsure_legend.pdf

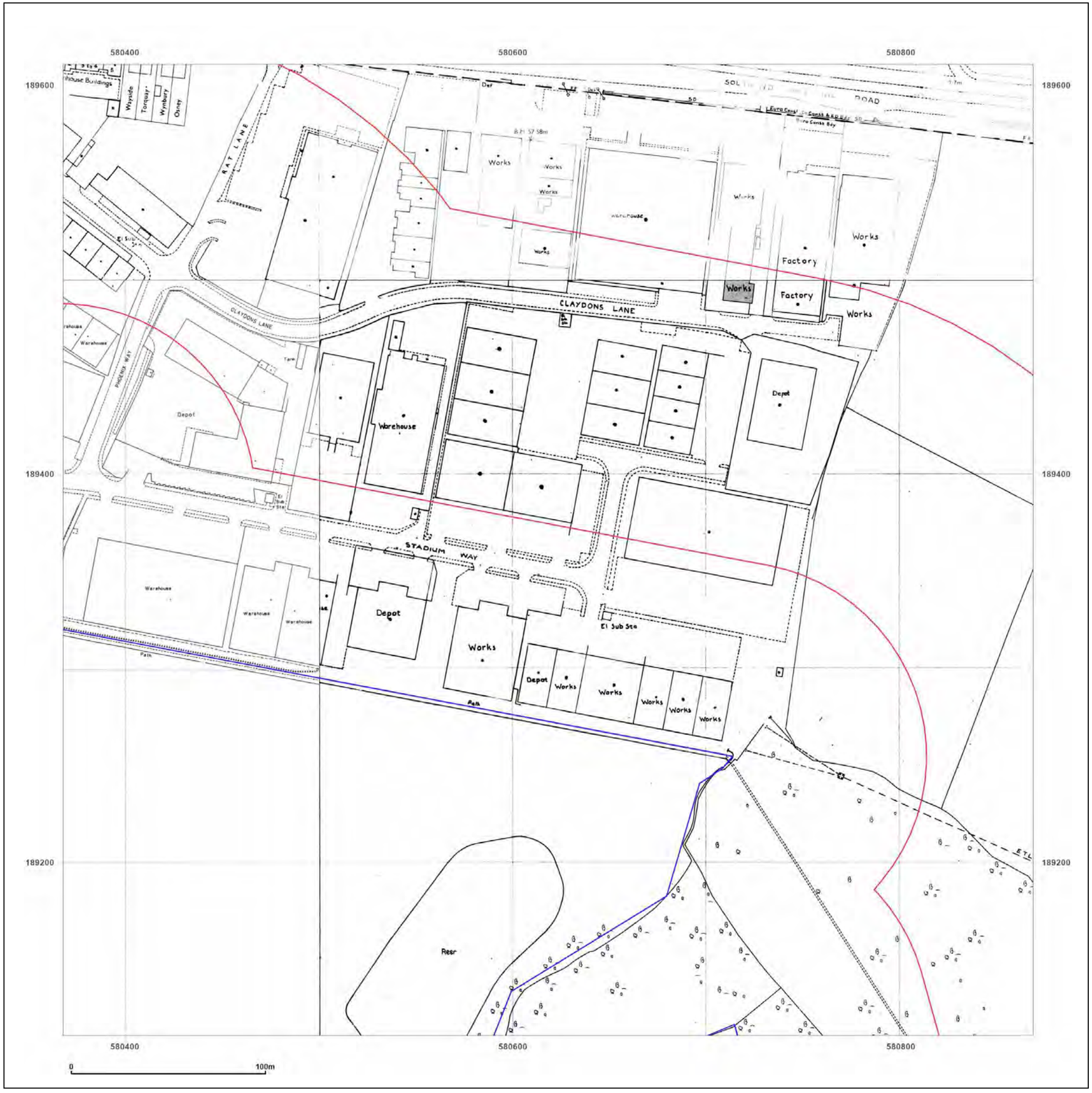

Groundsure INSIGHTS

Site Details:

Hadleigh Site Castle Point , SS7 3NL

Client Ref: PO_001794
Report Ref: GS-7743152_1250_2_2
Grid Ref: 580618, 189361

Map Name: National Grid

Map date: **1991-1993**

Scale: 1:1,250

Printed at: 1:2,000

N
W E
S

Surveyed 1961
Revised 1991
Edition N/A
Copyright 1991
Levelled 1961

Surveyed 1962
Revised 1992
Edition N/A
Copyright 1992
Levelled 1962

Surveyed 1993
Revised N/A
Edition N/A
Copyright 1993
Levelled N/A

Surveyed 1962
Revised 1992
Edition N/A
Copyright 1992
Levelled 1962

Powered by OS

Produced by
Groundsure Insights
T: 08444 159000
E: info@groundsure.com
W: www.groundsure.com

© Crown copyright and database rights 2018 Ordnance Survey 100035207

Production date: 13 April 2021

Map legend available at:
www.groundsure.com/sites/default/files/groundsure_legend.pdf

Groundsure INSIGHTS

Site Details:

Hadleigh Site Castle Point , SS7 3NL

Client Ref: PO_001794
Report Ref: GS-7743152_1250_2_2
Grid Ref: 580618, 189361

Map Name: National Grid

Map date: **1992-1993**

Scale: 1:1,250

Printed at: 1:2,000

N
W E
S

Surveyed N/A
Revised N/A
Edition N/A
Copyright 1993
Levelled N/A

Surveyed 1962
Revised 1992
Edition N/A
Copyright 1992
Levelled 1962

Surveyed N/A
Revised N/A
Edition N/A
Copyright 1993
Levelled N/A

Powered by OS

Produced by
Groundsure Insights
T: 08444 159000
E: info@groundsure.com
W: www.groundsure.com

© Crown copyright and database rights 2018 Ordnance Survey 100035207

Production date: 13 April 2021

Map legend available at:
www.groundsure.com/sites/default/files/groundsure_legend.pdf

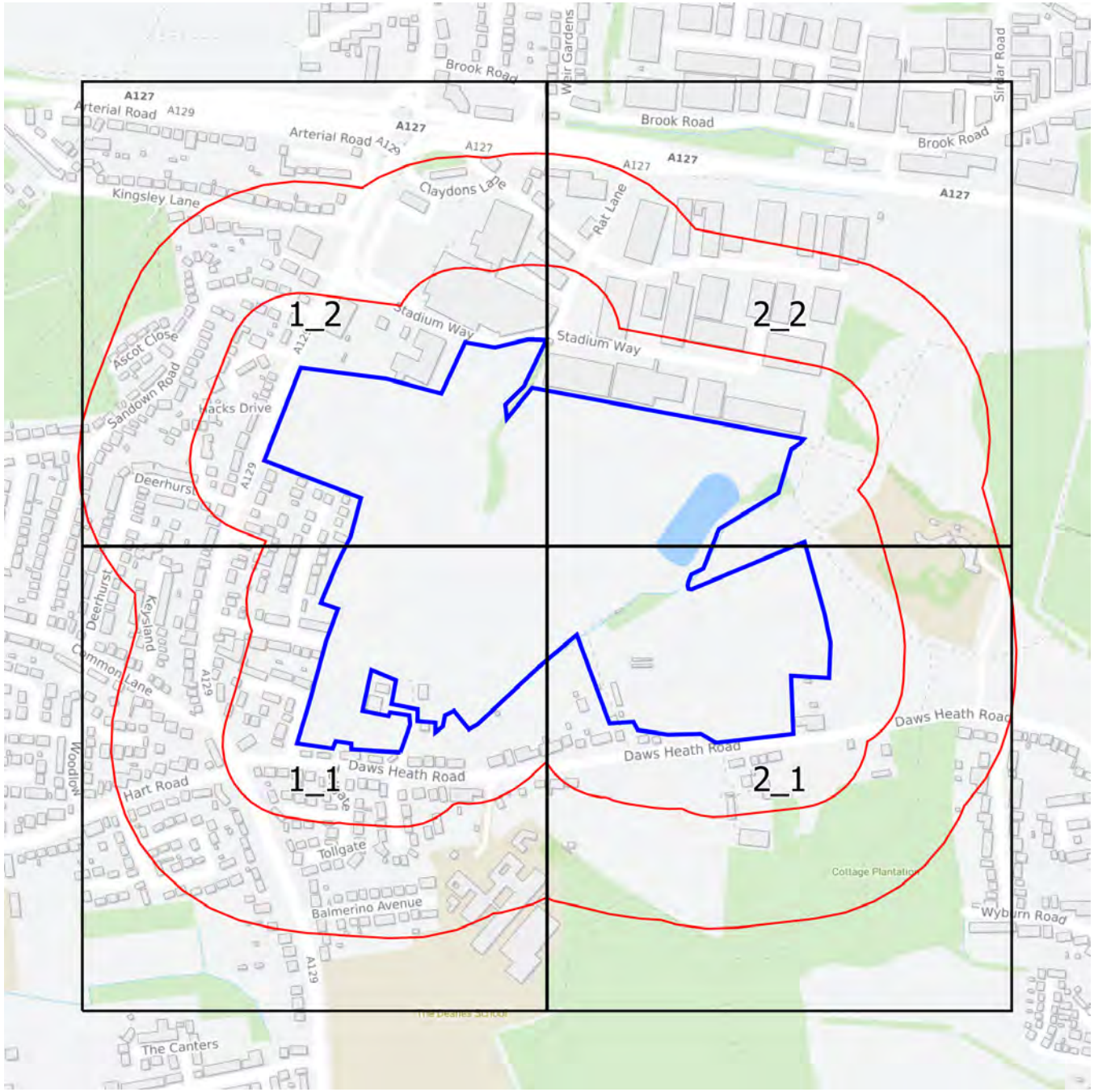

Groundsure INSIGHTS

1:2,500 Scale Grid Index



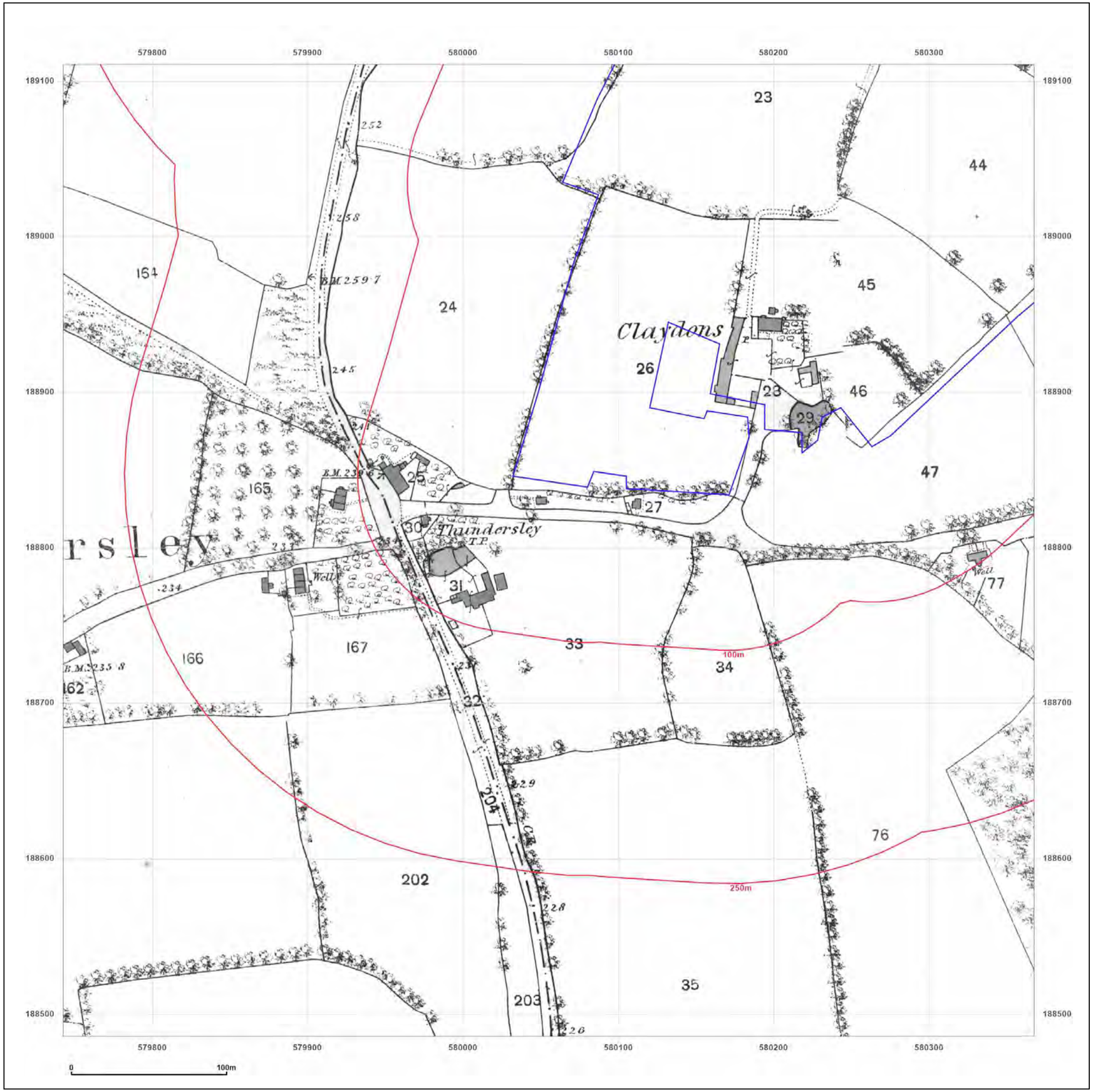

Groundsure INSIGHTS

Site Details:

Hadleigh Site Castle Point , SS7 3NL

Client Ref: PO_001794
Report Ref: GS-7743152_LS_1_1
Grid Ref: 580055, 188798

Map Name: County Series

Map date: **1868**

Scale: 1:2,500

Printed at: 1:2,500

N
W E
S

Surveyed 1868
Revised 1868
Edition N/A
Copyright N/A
Levelled N/A

Surveyed 1868
Revised 1868
Edition N/A
Copyright N/A
Levelled N/A

Powered by OS

Produced by
Groundsure Insights
T: 08444 159000
E: info@groundsure.com
W: www.groundsure.com

© Crown copyright and database rights 2018 Ordnance Survey 100035207

Production date: 13 April 2021

Map legend available at:
www.groundsure.com/sites/default/files/groundsure_legend.pdf

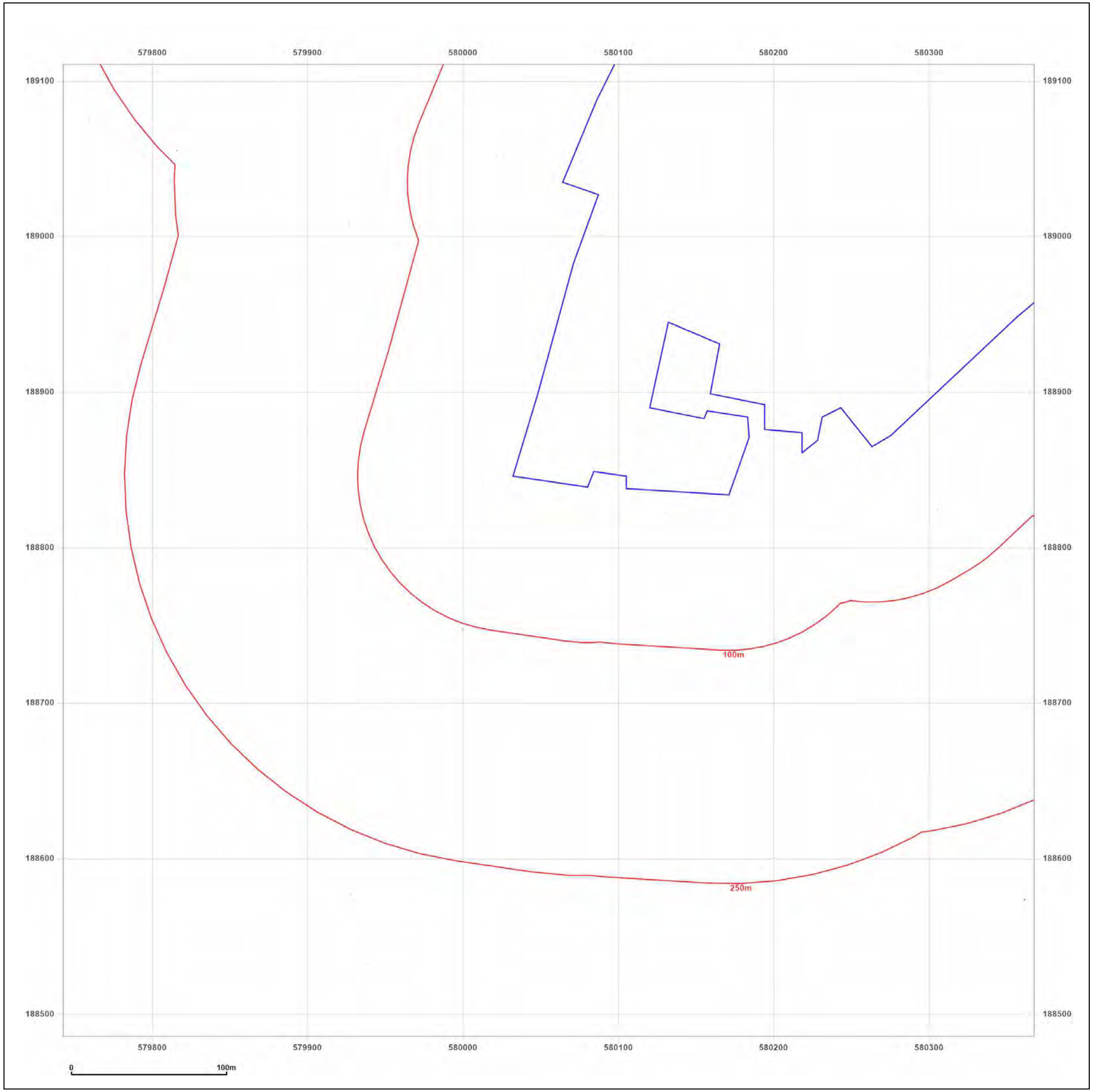

Groundsure INSIGHTS

Site Details:

Hadleigh Site Castle Point , SS7 3NL

Client Ref: PO_001794
Report Ref: GS-7743152_LS_1_1
Grid Ref: 580055, 188798

Map Name: County Series

Map date: **1868-1870**

Scale: 1:2,500

Printed at: 1:2,500

N
W E
S

Surveyed 1870
Revised 1870
Edition N/A
Copyright N/A
Levelled N/A

Surveyed 1868
Revised 1868
Edition N/A
Copyright N/A
Levelled N/A

Powered by OS

Produced by
Groundsure Insights
T: 08444 159000
E: info@groundsure.com
W: www.groundsure.com

© Crown copyright and database rights 2018 Ordnance Survey 100035207

Production date: 13 April 2021

Map legend available at:
www.groundsure.com/sites/default/files/groundsure_legend.pdf

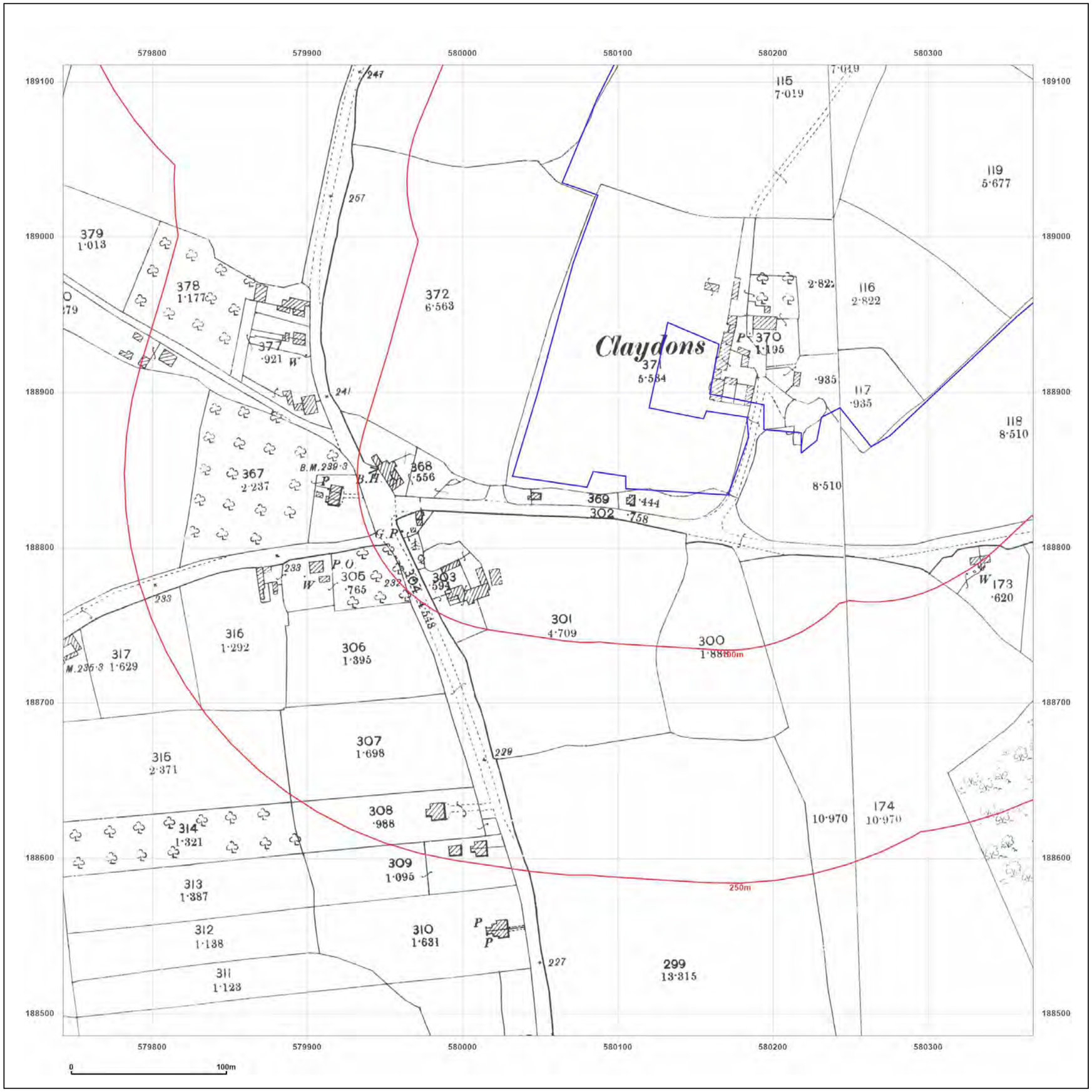

Groundsure INSIGHTS

Site Details:

Hadleigh Site Castle Point , SS7 3NL

Client Ref: PO_001794
Report Ref: GS-7743152_LS_1_1
Grid Ref: 580055, 188798

Map Name: County Series

Map date: **1896-1897**

Scale: 1:2,500

Printed at: 1:2,500

N
W E
S

Surveyed 1896
Revised 1896
Edition N/A
Copyright N/A
Levelled N/A

Surveyed 1897
Revised 1897
Edition N/A
Copyright N/A
Levelled N/A

Powered by OS

Produced by
Groundsure Insights
T: 08444 159000
E: info@groundsure.com
W: www.groundsure.com

© Crown copyright and database rights 2018 Ordnance Survey 100035207

Production date: 13 April 2021

Map legend available at:
www.groundsure.com/sites/default/files/groundsure_legend.pdf

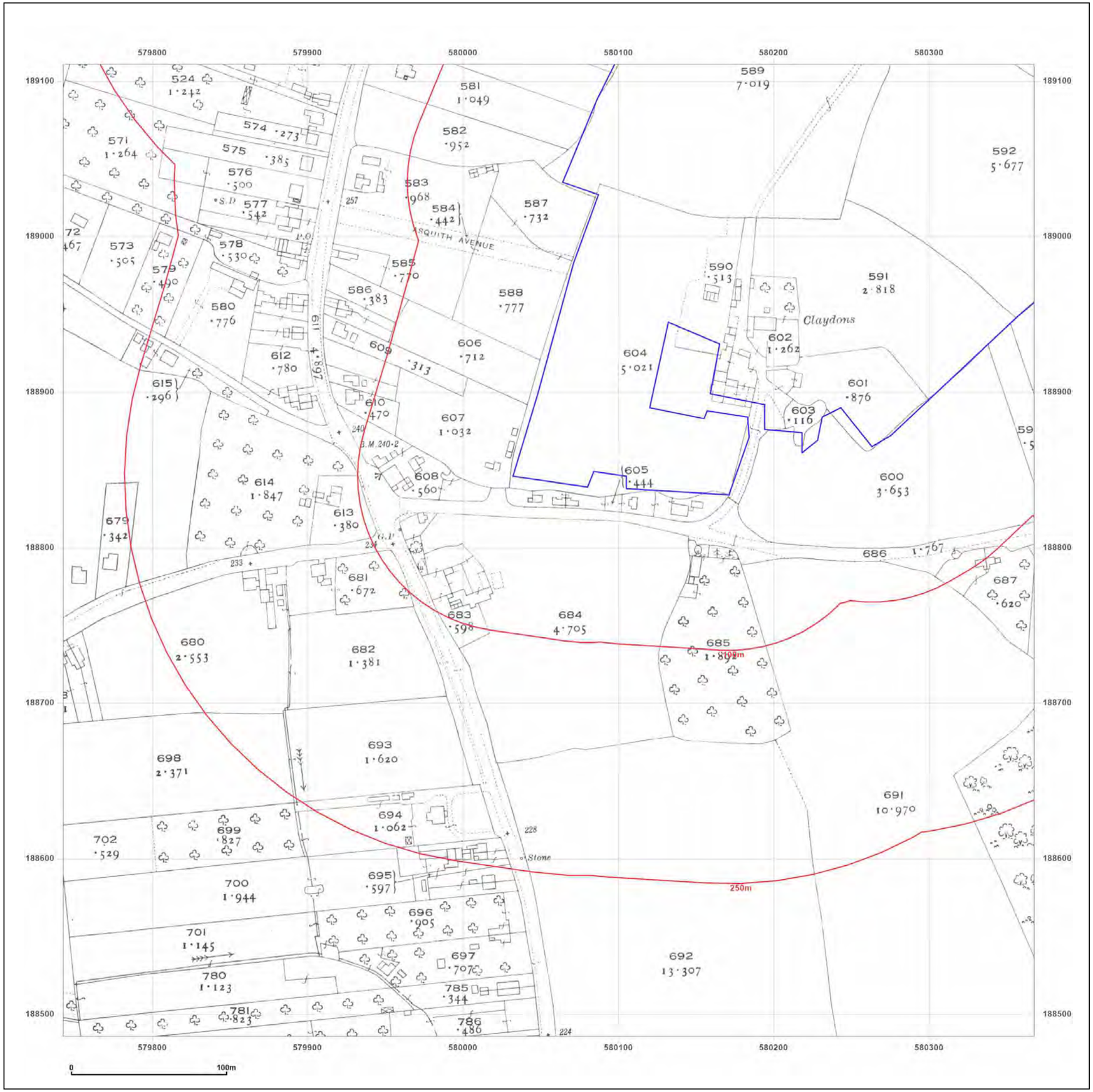

Groundsure INSIGHTS

Site Details:

Hadleigh Site Castle Point , SS7 3NL

Client Ref: PO_001794
Report Ref: GS-7743152_LS_1_1
Grid Ref: 580055, 188798

Map Name: County Series

Map date: **1923**

Scale: 1:2,500

Printed at: 1:2,500

N
W E
S

Surveyed 1923
Revised 1923
Edition N/A
Copyright N/A
Levelled N/A

Powered by OS

Produced by
Groundsure Insights
T: 08444 159000
E: info@groundsure.com
W: www.groundsure.com

© Crown copyright and database rights 2018 Ordnance Survey 100035207

Production date: 13 April 2021

Map legend available at:
www.groundsure.com/sites/default/files/groundsure_legend.pdf

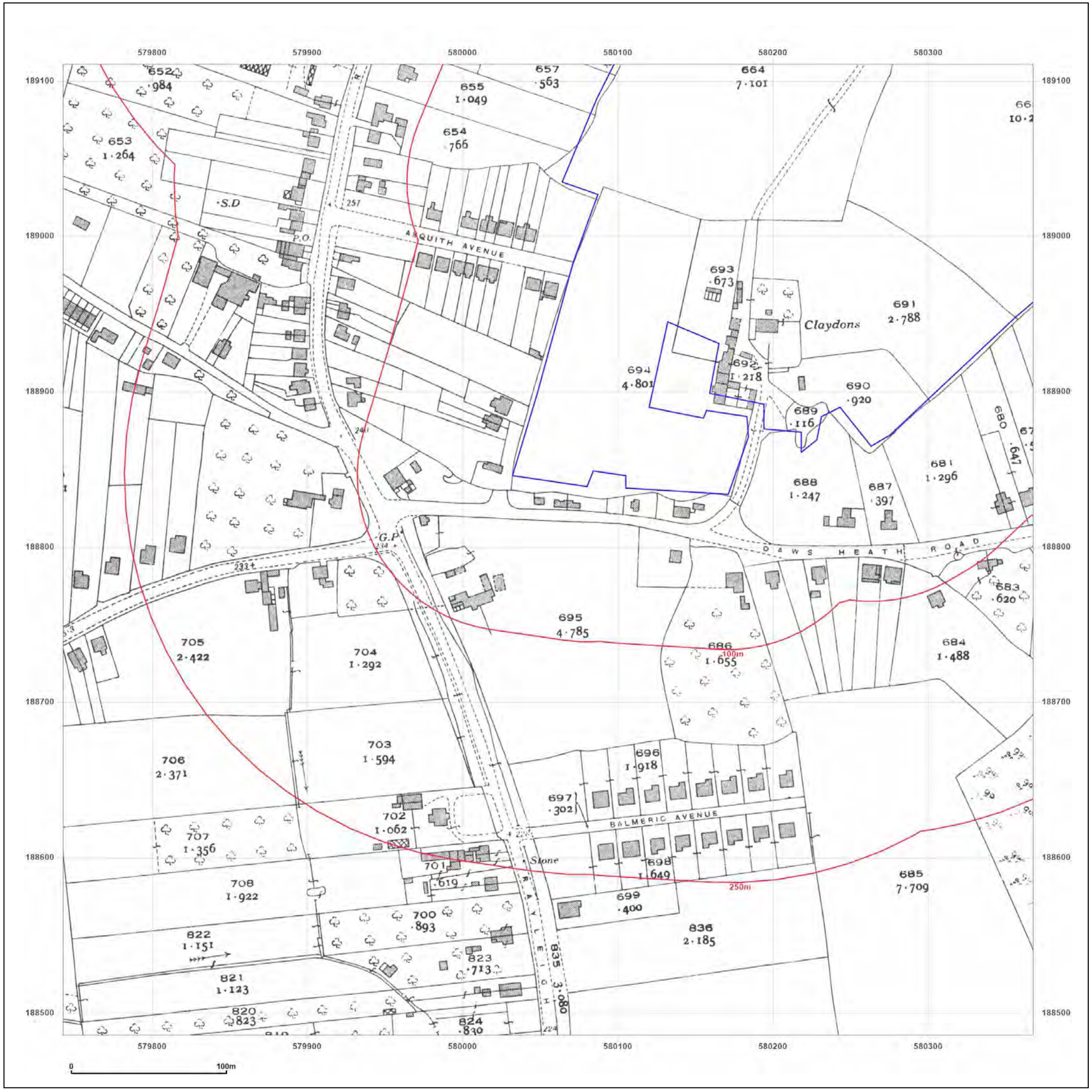

Groundsure INSIGHTS

Site Details:

Hadleigh Site Castle Point , SS7 3NL

Client Ref: PO_001794
Report Ref: GS-7743152_LS_1_1
Grid Ref: 580055, 188798

Map Name: County Series

Map date: **1938**

Scale: 1:2,500

Printed at: 1:2,500

N
W E
S

Surveyed 1938
Revised 1938
Edition N/A
Copyright N/A
Levelled N/A

Powered by OS

Produced by
Groundsure Insights
T: 08444 159000
E: info@groundsure.com
W: www.groundsure.com

© Crown copyright and database rights 2018 Ordnance Survey 100035207

Production date: 13 April 2021

Map legend available at:
www.groundsure.com/sites/default/files/groundsure_legend.pdf

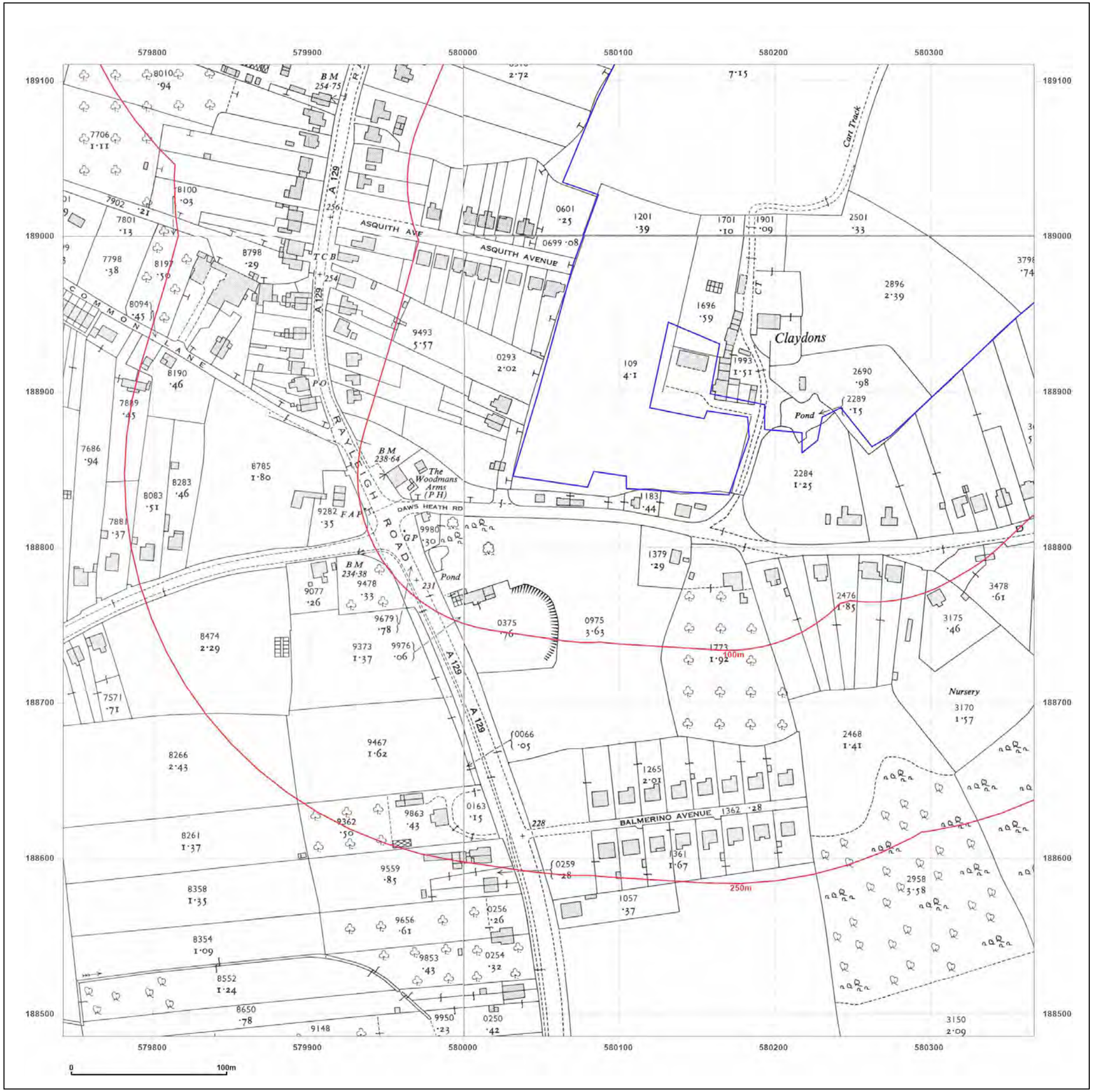

Groundsure INSIGHTS

Site Details:

Hadleigh Site Castle Point , SS7 3NL

Client Ref: PO_001794
Report Ref: GS-7743152_LS_1_1
Grid Ref: 580055, 188798

Map Name: National Grid

Map date: **1954-1955**

Scale: 1:2,500

Printed at: 1:2,500

N
W E
S

Surveyed 1954
Revised 1954
Edition N/A
Copyright N/A
Levelled 1948

Surveyed 1954
Revised 1954
Edition N/A
Copyright N/A
Levelled 1948

Surveyed 1955
Revised 1955
Edition N/A
Copyright N/A
Levelled 1948

Surveyed 1954
Revised 1954
Edition N/A
Copyright N/A
Levelled 1947

Powered by OS

Produced by
Groundsure Insights
T: 08444 159000
E: info@groundsure.com
W: www.groundsure.com

© Crown copyright and database rights 2018 Ordnance Survey 100035207

Production date: 13 April 2021

Map legend available at:
www.groundsure.com/sites/default/files/groundsure_legend.pdf

Groundsure INSIGHTS

Site Details:

Hadleigh Site Castle Point , SS7 3NL

Client Ref: PO_001794
Report Ref: GS-7743152_LS_1_1
Grid Ref: 580055, 188798

Map Name: National Grid

Map date: **1960-1961**

Scale: 1:2,500

Printed at: 1:2,500

N
W E
S

Surveyed 1961
Revised 1961
Edition N/A
Copyright 1961
Levelled 1948

Surveyed 1961
Revised 1961
Edition N/A
Copyright 1963
Levelled 1948

Surveyed 1960
Revised 1960
Edition N/A
Copyright 1962
Levelled 1958

Surveyed 1961
Revised 1961
Edition N/A
Copyright 1962
Levelled 1947

Powered by OS

Produced by
Groundsure Insights
T: 08444 159000
E: info@groundsure.com
W: www.groundsure.com

© Crown copyright and database rights 2018 Ordnance Survey 100035207

Production date: 13 April 2021

Map legend available at:
www.groundsure.com/sites/default/files/groundsure_legend.pdf

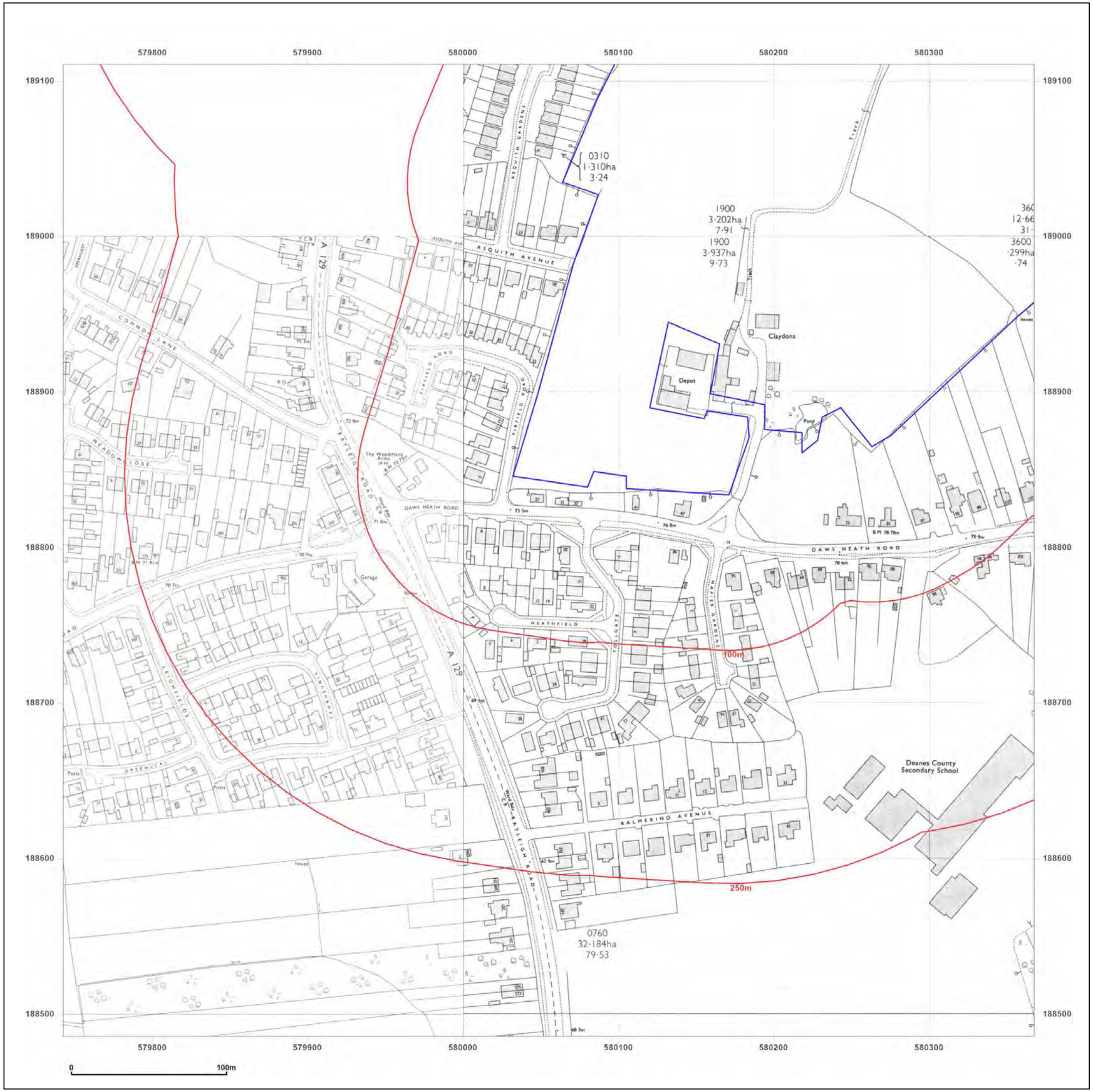

Groundsure INSIGHTS

Site Details:

Hadleigh Site Castle Point , SS7 3NL

Client Ref: PO_001794
Report Ref: GS-7743152_LS_1_1
Grid Ref: 580055, 188798

Map Name: National Grid

Map date: **1970-1971**

Scale: 1:2,500

Printed at: 1:2,500

N
W E
S

Surveyed 1970
Revised 1970
Edition N/A
Copyright 1972
Levelled 1962

Surveyed 1970
Revised 1970
Edition N/A
Copyright 1972
Levelled 1962

Surveyed 1971
Revised 1971
Edition N/A
Copyright 1972
Levelled 1962

Powered by OS

Produced by
Groundsure Insights
T: 08444 159000
E: info@groundsure.com
W: www.groundsure.com

© Crown copyright and database rights 2018 Ordnance Survey 100035207

Production date: 13 April 2021

Map legend available at:
www.groundsure.com/sites/default/files/groundsure_legend.pdf

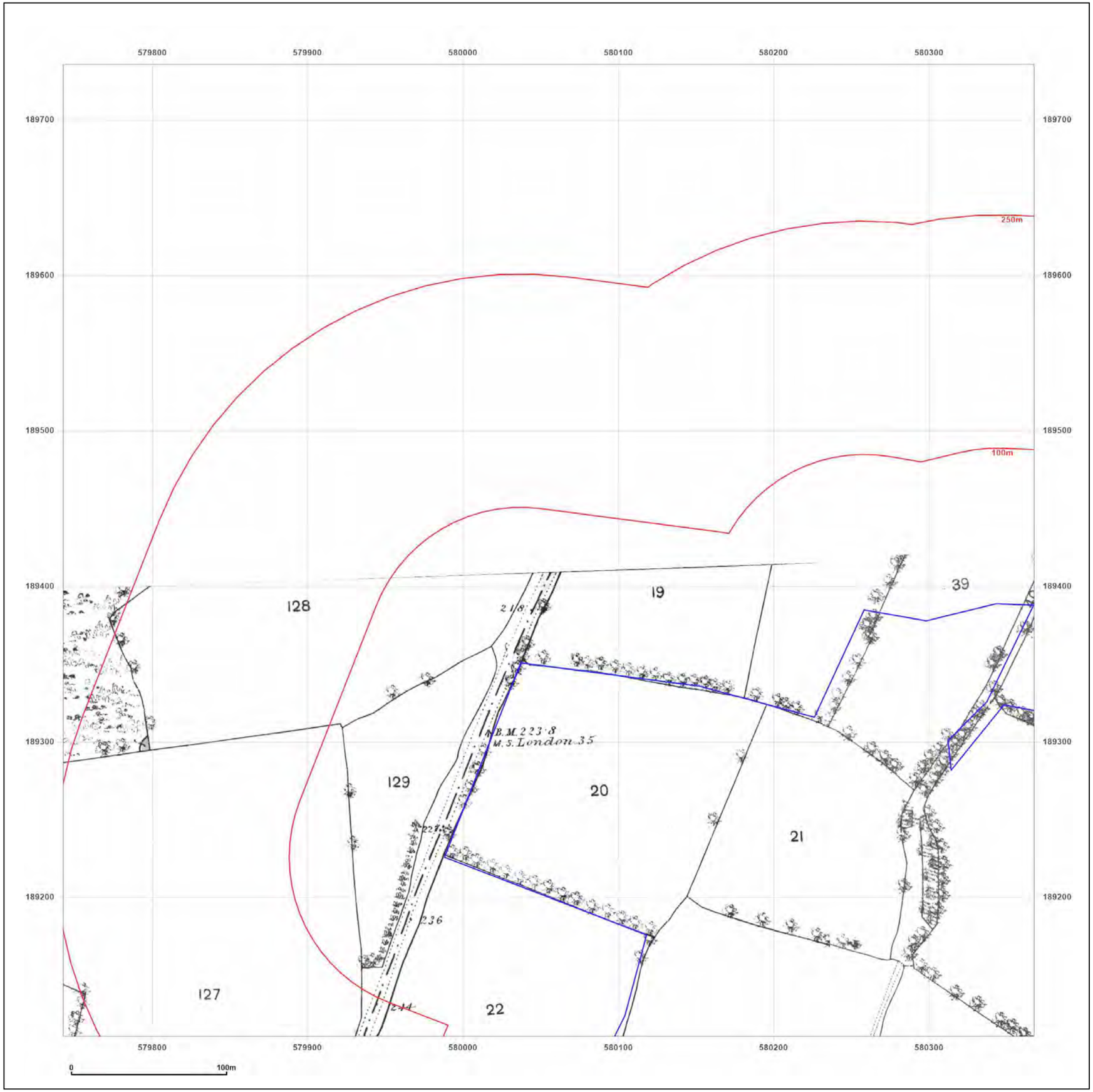

Groundsure INSIGHTS

Site Details:

Hadleigh Site Castle Point , SS7 3NL

Client Ref: PO_001794
Report Ref: GS-7743152_LS_1_2
Grid Ref: 580055, 189423

Map Name: County Series

Map date: **1868**

Scale: 1:2,500

Printed at: 1:2,500

N
W E
S

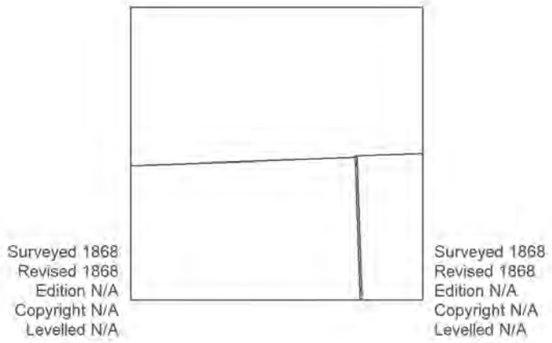

Powered by OS

Produced by
Groundsure Insights
T: 08444 159000
E: info@groundsure.com
W: www.groundsure.com

© Crown copyright and database rights 2018 Ordnance Survey 100035207

Production date: 13 April 2021

Map legend available at:
www.groundsure.com/sites/default/files/groundsure_legend.pdf

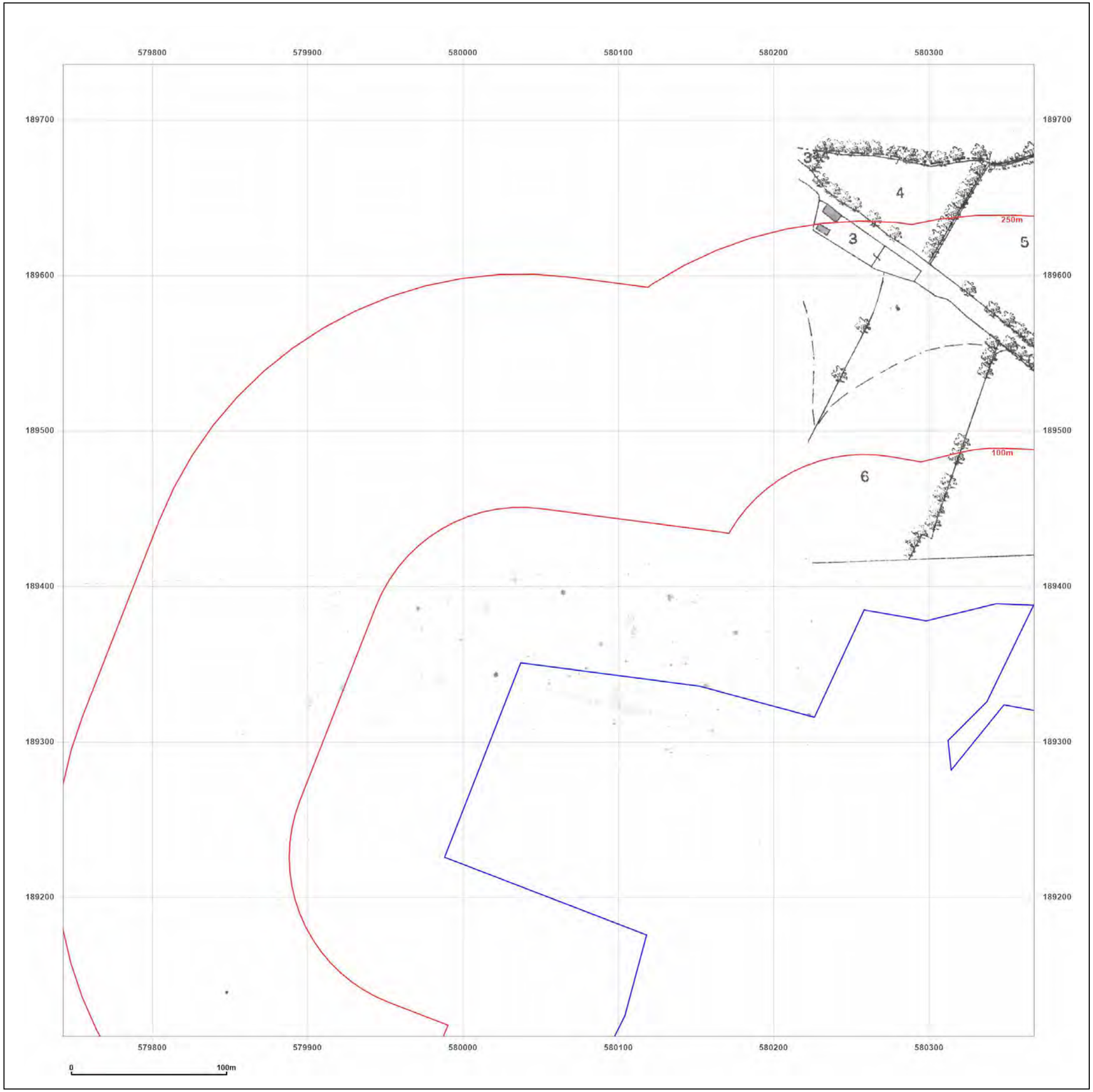

Groundsure INSIGHTS

Site Details:

Hadleigh Site Castle Point , SS7 3NL

Client Ref: PO_001794
Report Ref: GS-7743152_LS_1_2
Grid Ref: 580055, 189423

Map Name: County Series

Map date: **1868-1870**

Scale: 1:2,500

Printed at: 1:2,500

N
W E
S

Surveyed 1870
Revised 1870
Edition N/A
Copyright N/A
Levelled N/A

Surveyed 1870
Revised 1870
Edition N/A
Copyright N/A
Levelled N/A

Surveyed 1868
Revised 1868
Edition N/A
Copyright N/A
Levelled N/A

Powered by OS

Produced by
Groundsure Insights
T: 08444 159000
E: info@groundsure.com
W: www.groundsure.com

© Crown copyright and database rights 2018 Ordnance Survey 100035207

Production date: 13 April 2021

Map legend available at:
www.groundsure.com/sites/default/files/groundsure_legend.pdf

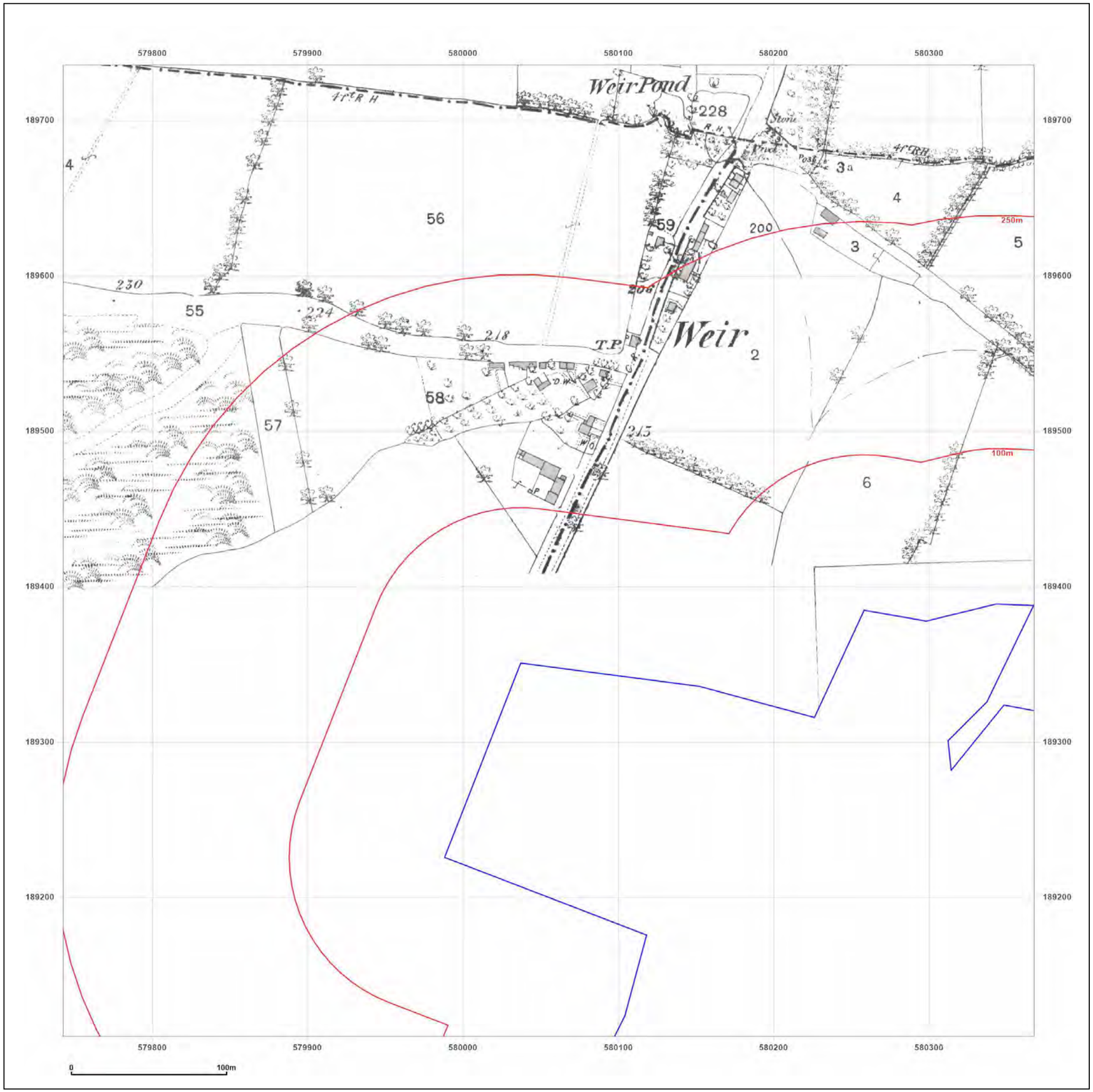

Groundsure INSIGHTS

Site Details:

Hadleigh Site Castle Point , SS7 3NL

Client Ref: PO_001794
Report Ref: GS-7743152_LS_1_2
Grid Ref: 580055, 189423

Map Name: County Series

Map date: **1873-1874**

Scale: 1:2,500

Printed at: 1:2,500

N
W E
S

Surveyed 1874
Revised 1874
Edition N/A
Copyright N/A
Levelled N/A

Surveyed 1874
Revised 1874
Edition N/A
Copyright N/A
Levelled N/A

Surveyed 1873
Revised N/A
Edition N/A
Copyright N/A
Levelled N/A

Powered by OS

Produced by
Groundsure Insights
T: 08444 159000
E: info@groundsure.com
W: www.groundsure.com

© Crown copyright and database rights 2018 Ordnance Survey 100035207

Production date: 13 April 2021

Map legend available at:
www.groundsure.com/sites/default/files/groundsure_legend.pdf

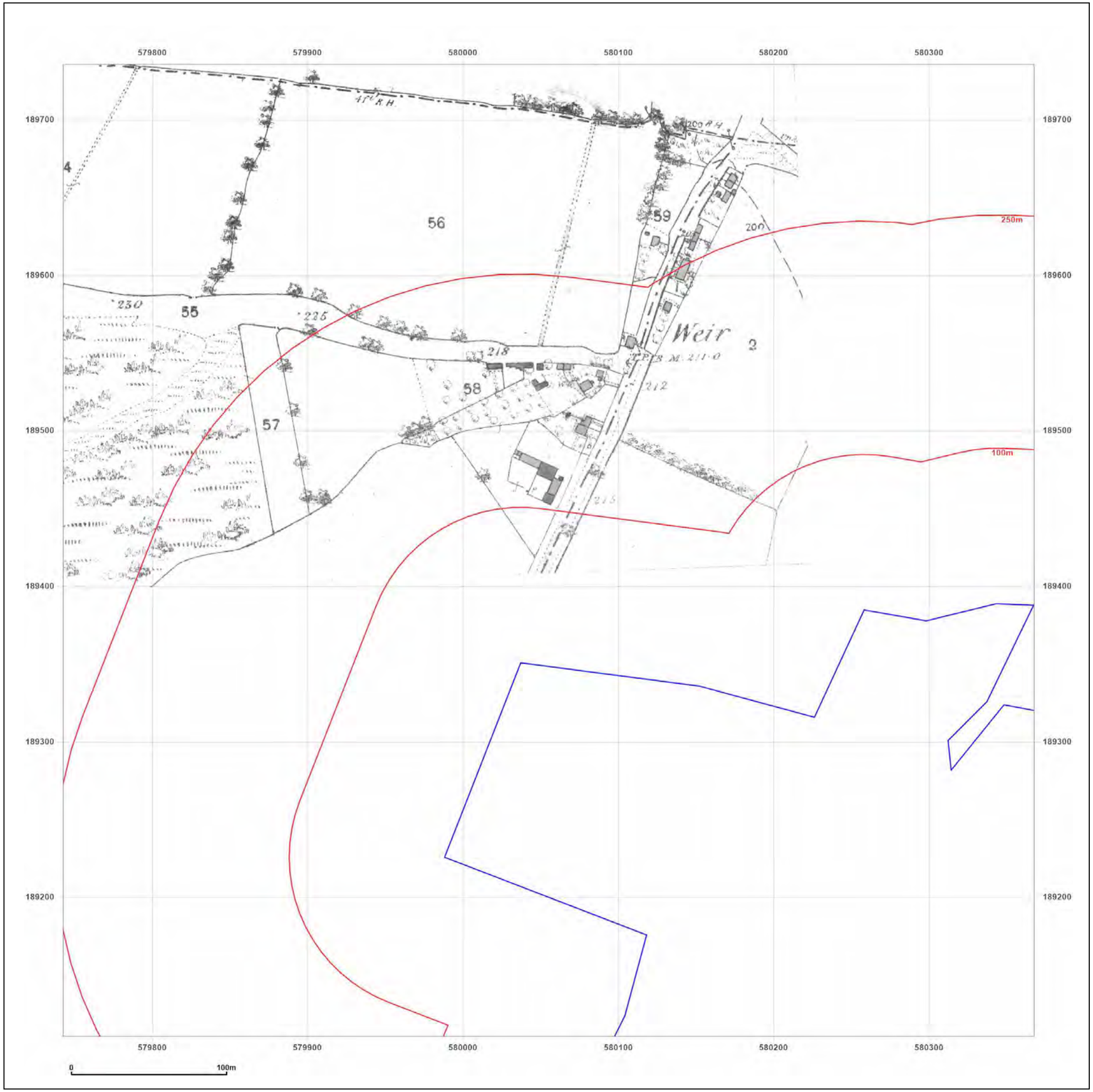

Groundsure INSIGHTS

Site Details:

Hadleigh Site Castle Point , SS7 3NL

Client Ref: PO_001794
Report Ref: GS-7743152_LS_1_2
Grid Ref: 580055, 189423

Map Name: County Series

Map date: **1874**

Scale: 1:2,500

Printed at: 1:2,500

N
W E
S

Surveyed 1874
Revised 1874
Edition N/A
Copyright N/A
Levelled N/A



Powered by OS

Produced by
Groundsure Insights
T: 08444 159000
E: info@groundsure.com
W: www.groundsure.com

© Crown copyright and database rights 2018 Ordnance Survey 100035207

Production date: 13 April 2021

Map legend available at:
www.groundsure.com/sites/default/files/groundsure_legend.pdf

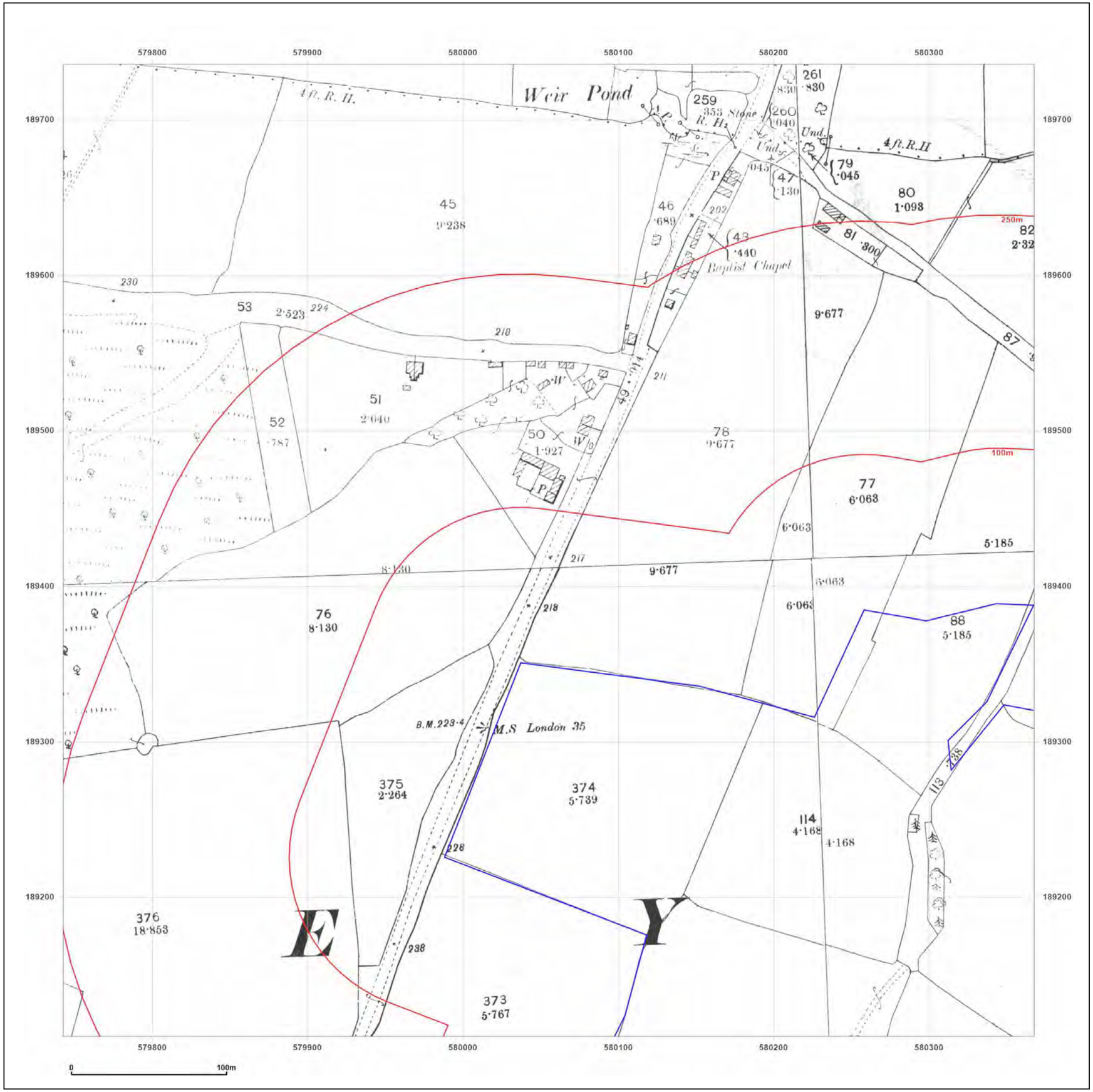

Groundsure INSIGHTS

Site Details:

Hadleigh Site Castle Point , SS7 3NL

Client Ref: PO_001794
Report Ref: GS-7743152_LS_1_2
Grid Ref: 580055, 189423

Map Name: County Series

Map date: **1896-1897**

Scale: 1:2,500

Printed at: 1:2,500

N
W E
S

Surveyed 1896
Revised 1896
Edition N/A
Copyright N/A
Levelled N/A

Surveyed 1896
Revised 1896
Edition N/A
Copyright N/A
Levelled N/A

Surveyed 1896
Revised 1896
Edition N/A
Copyright N/A
Levelled N/A

Surveyed 1897
Revised 1897
Edition N/A
Copyright N/A
Levelled N/A

Powered by OS

Produced by
Groundsure Insights
T: 08444 159000
E: info@groundsure.com
W: www.groundsure.com

© Crown copyright and database rights 2018 Ordnance Survey 100035207

Production date: 13 April 2021

Map legend available at:
www.groundsure.com/sites/default/files/groundsure_legend.pdf

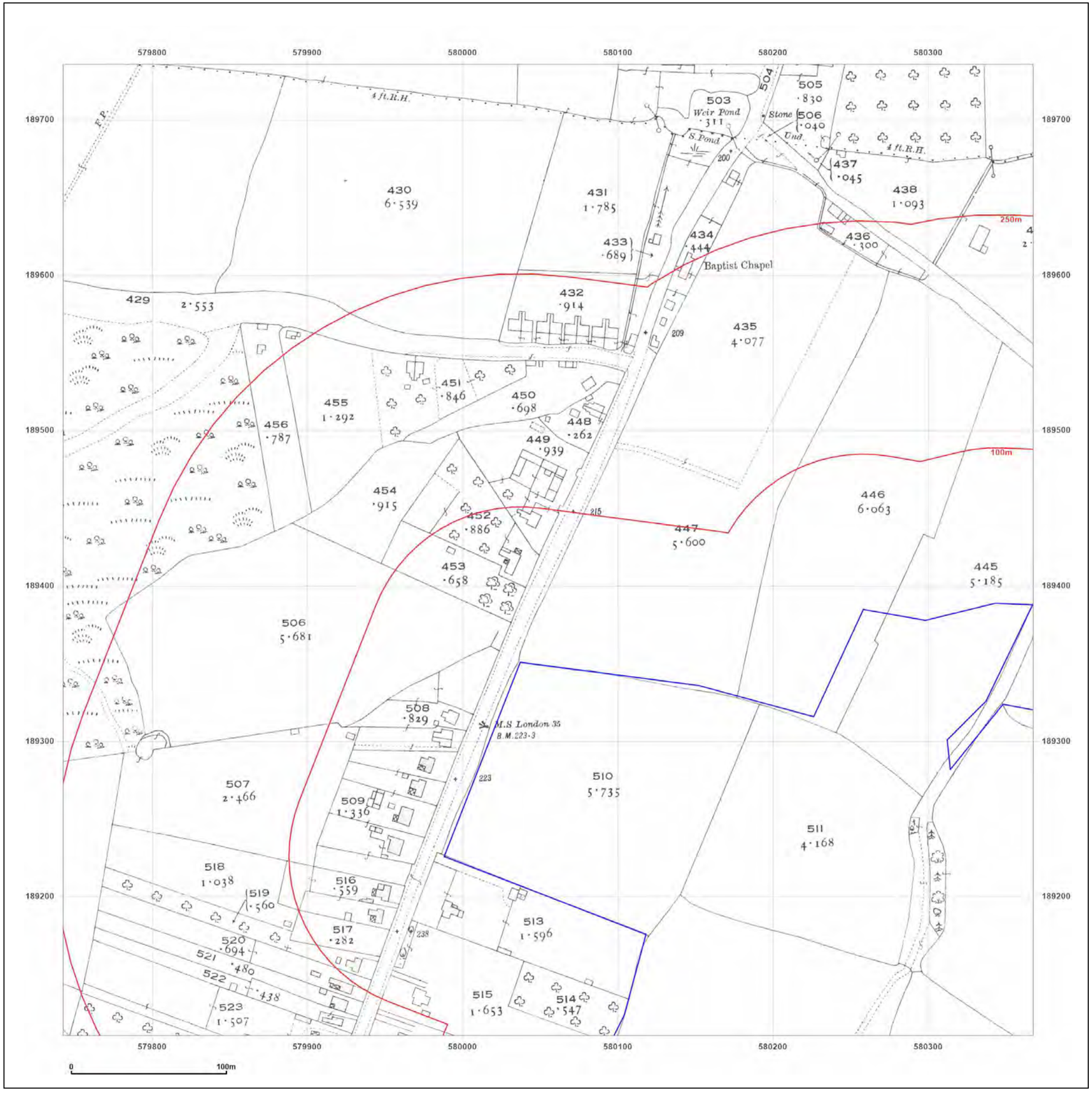

Groundsure INSIGHTS

Site Details:

Hadleigh Site Castle Point , SS7 3NL

Client Ref: PO_001794
Report Ref: GS-7743152_LS_1_2
Grid Ref: 580055, 189423

Map Name: County Series

Map date: **1923**

Scale: 1:2,500

Printed at: 1:2,500

N
W E
S

Surveyed 1923
Revised 1923
Edition N/A
Copyright N/A
Levelled N/A

Powered by OS

Produced by
Groundsure Insights
T: 08444 159000
E: info@groundsure.com
W: www.groundsure.com

© Crown copyright and database rights 2018 Ordnance Survey 100035207

Production date: 13 April 2021

Map legend available at:
www.groundsure.com/sites/default/files/groundsure_legend.pdf

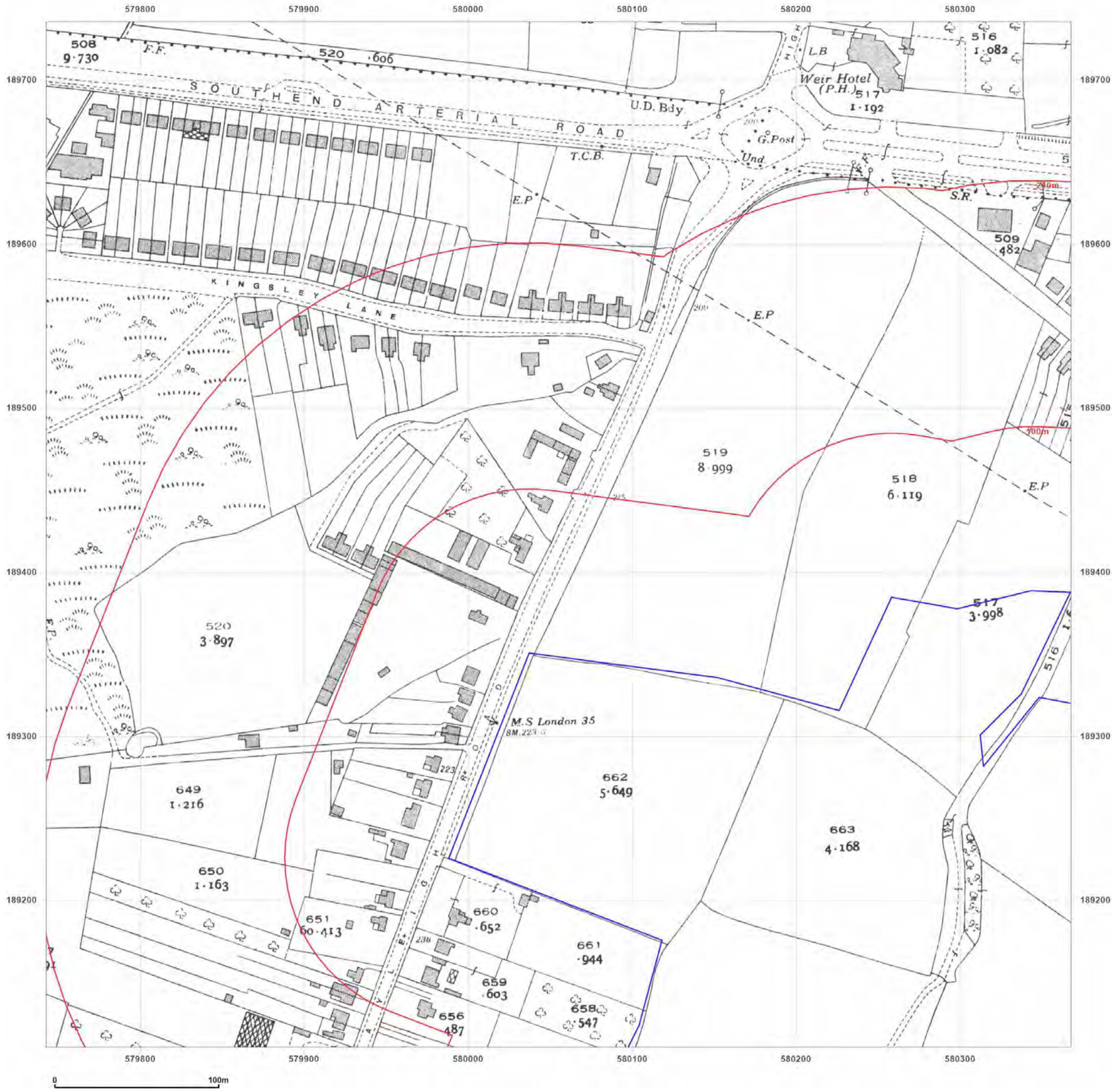

Groundsure INSIGHTS

Site Details:

Hadleigh Site Castle Point , SS7 3NL

Client Ref: PO_001794
Report Ref: GS-7743152_LS_1_2
Grid Ref: 580055, 189423

Map Name: County Series

Map date: **1938**

Scale: 1:2,500

Printed at: 1:2,500

N
W E
S

Surveyed 1938
Revised 1938
Edition N/A
Copyright N/A
Levelled N/A

Powered by OS

Produced by
Groundsure Insights
T: 08444 159000
E: info@groundsure.com
W: www.groundsure.com

© Crown copyright and database rights 2018 Ordnance Survey 100035207

Production date: 13 April 2021

Map legend available at:
www.groundsure.com/sites/default/files/groundsure_legend.pdf

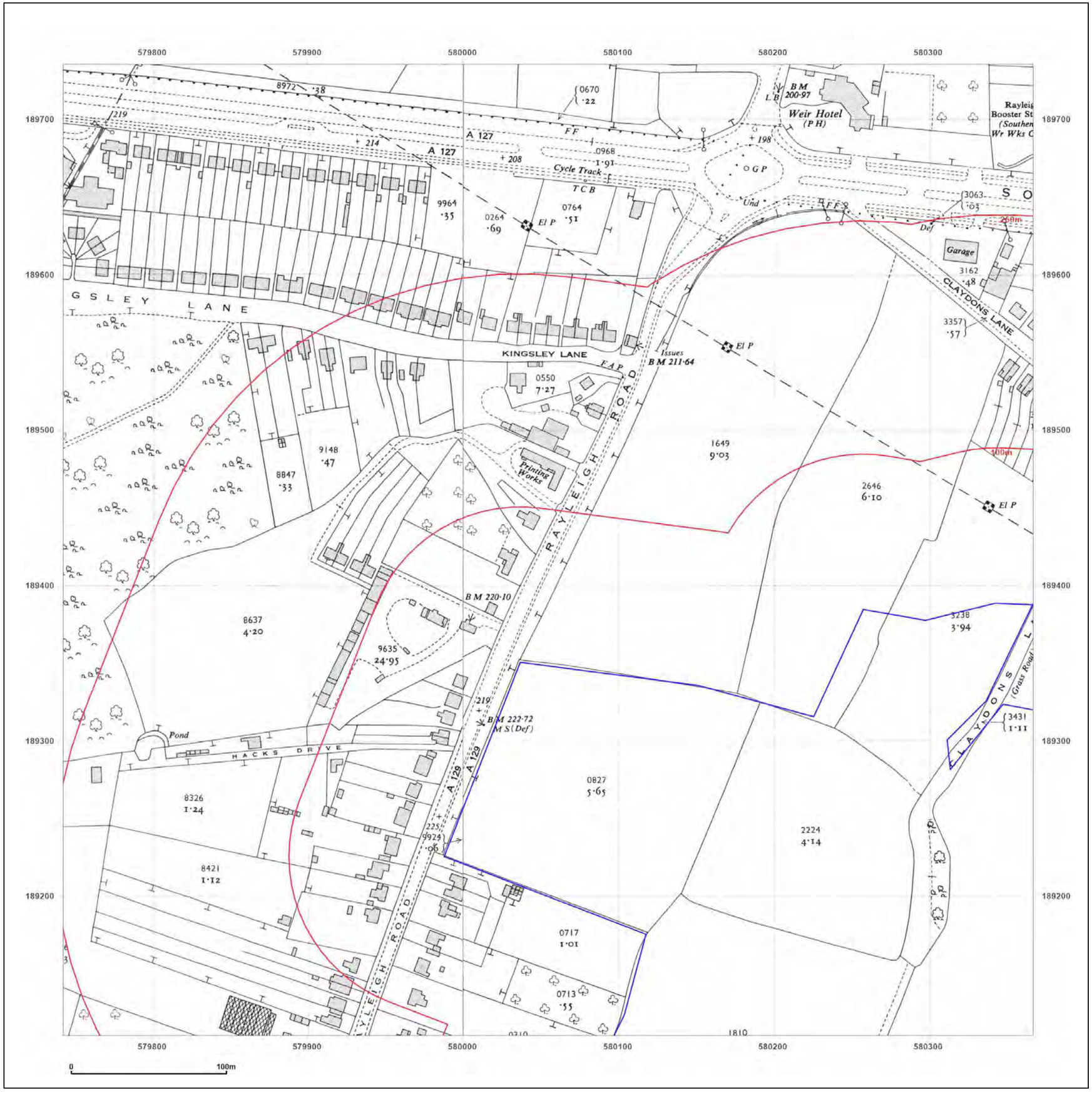

Groundsure INSIGHTS

Site Details:

Hadleigh Site Castle Point , SS7 3NL

Client Ref: PO_001794
Report Ref: GS-7743152_LS_1_2
Grid Ref: 580055, 189423

Map Name: National Grid

Map date: **1954**

Scale: 1:2,500

Printed at: 1:2,500

N
W E
S

Surveyed 1954
Revised 1954
Edition N/A
Copyright N/A
Levelled 1948

Surveyed 1954
Revised 1954
Edition N/A
Copyright N/A
Levelled 1948

Powered by OS

Produced by
Groundsure Insights
T: 08444 159000
E: info@groundsure.com
W: www.groundsure.com

© Crown copyright and database rights 2018 Ordnance Survey 100035207

Production date: 13 April 2021

Map legend available at:
www.groundsure.com/sites/default/files/groundsure_legend.pdf

Groundsure INSIGHTS

Site Details:

Hadleigh Site Castle Point , SS7 3NL

Client Ref: PO_001794
Report Ref: GS-7743152_LS_1_2
Grid Ref: 580055, 189423

Map Name: National Grid

Map date: **1961**

Scale: 1:2,500

Printed at: 1:2,500

N
W E
S

Surveyed 1961
Revised 1961
Edition N/A
Copyright 1961
Levelled 1948

Surveyed 1961
Revised 1961
Edition N/A
Copyright 1963
Levelled 1948

Powered by OS

Produced by
Groundsure Insights
T: 08444 159000
E: info@groundsure.com
W: www.groundsure.com

© Crown copyright and database rights 2018 Ordnance Survey 100035207

Production date: 13 April 2021

Map legend available at:
www.groundsure.com/sites/default/files/groundsure_legend.pdf

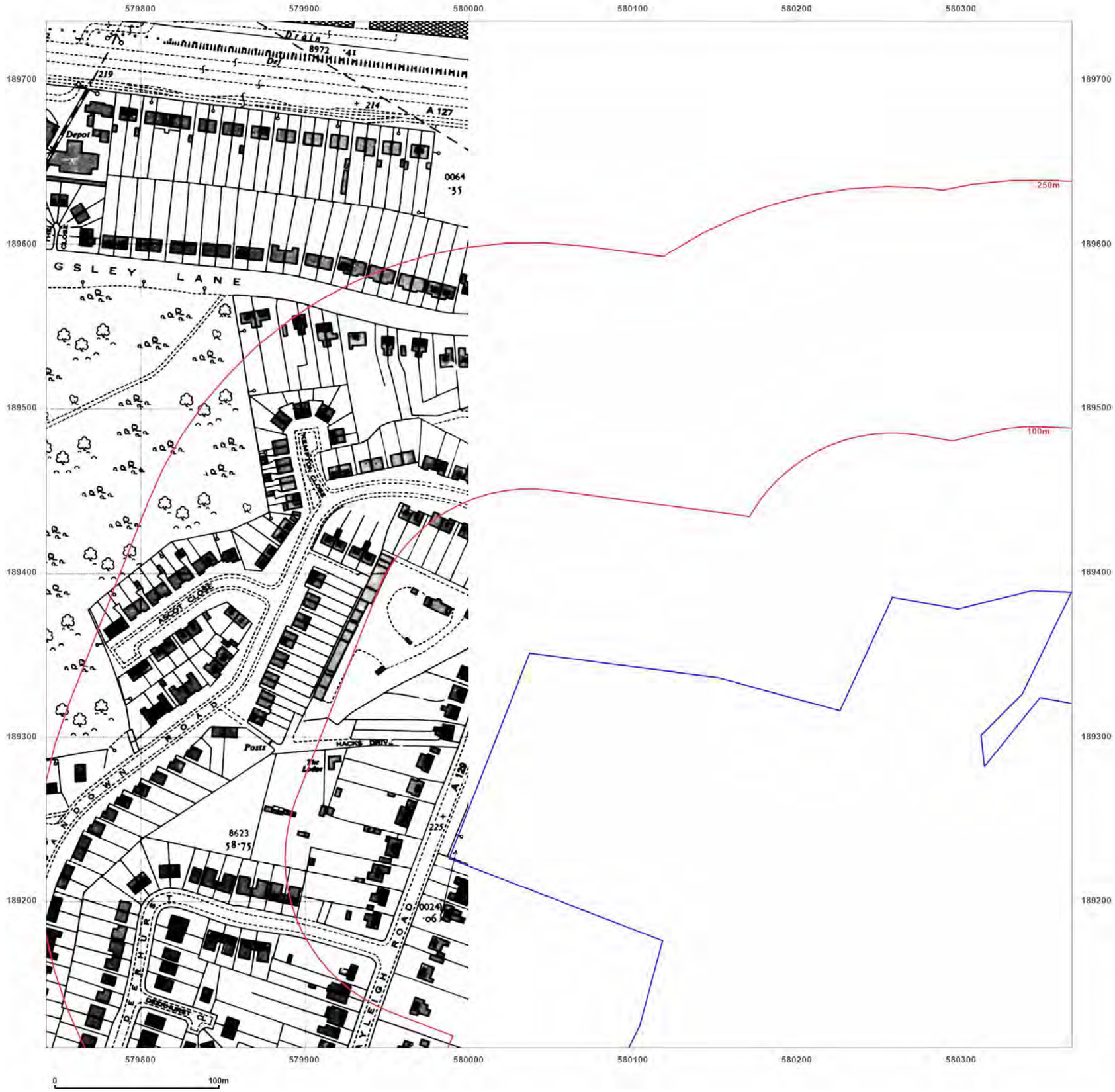

Groundsure INSIGHTS

Site Details:

Hadleigh Site Castle Point , SS7 3NL

Client Ref: PO_001794
Report Ref: GS-7743152_LS_1_2
Grid Ref: 580055, 189423

Map Name: National Grid

Map date: **1962**

Scale: 1:2,500

Printed at: 1:2,500

N
W E
S

Surveyed N/A
Revised N/A
Edition N/A
Copyright N/A
Levelled N/A

Powered by OS

Produced by
Groundsure Insights
T: 08444 159000
E: info@groundsure.com
W: www.groundsure.com

© Crown copyright and database rights 2018 Ordnance Survey 100035207

Production date: 13 April 2021

Map legend available at:
www.groundsure.com/sites/default/files/groundsure_legend.pdf

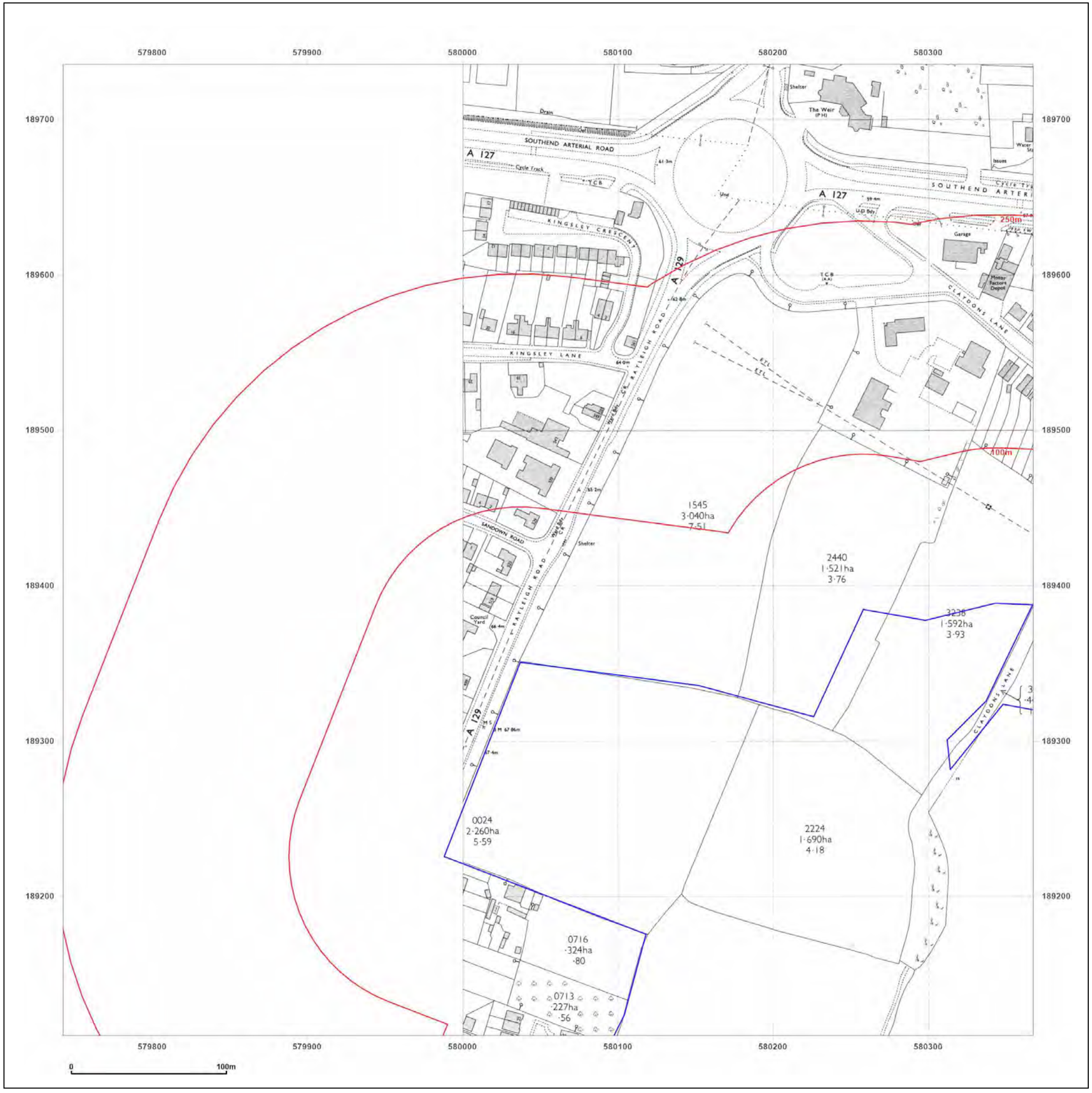

Groundsure INSIGHTS

Site Details:

Hadleigh Site Castle Point , SS7 3NL

Client Ref: PO_001794
Report Ref: GS-7743152_LS_1_2
Grid Ref: 580055, 189423

Map Name: National Grid

Map date: **1970**

Scale: 1:2,500

Printed at: 1:2,500

N
W E
S

Surveyed 1970
Revised 1970
Edition N/A
Copyright 1972
Levelled 1962

Powered by OS

Produced by
Groundsure Insights
T: 08444 159000
E: info@groundsure.com
W: www.groundsure.com

© Crown copyright and database rights 2018 Ordnance Survey 100035207

Production date: 13 April 2021

Map legend available at:
www.groundsure.com/sites/default/files/groundsure_legend.pdf

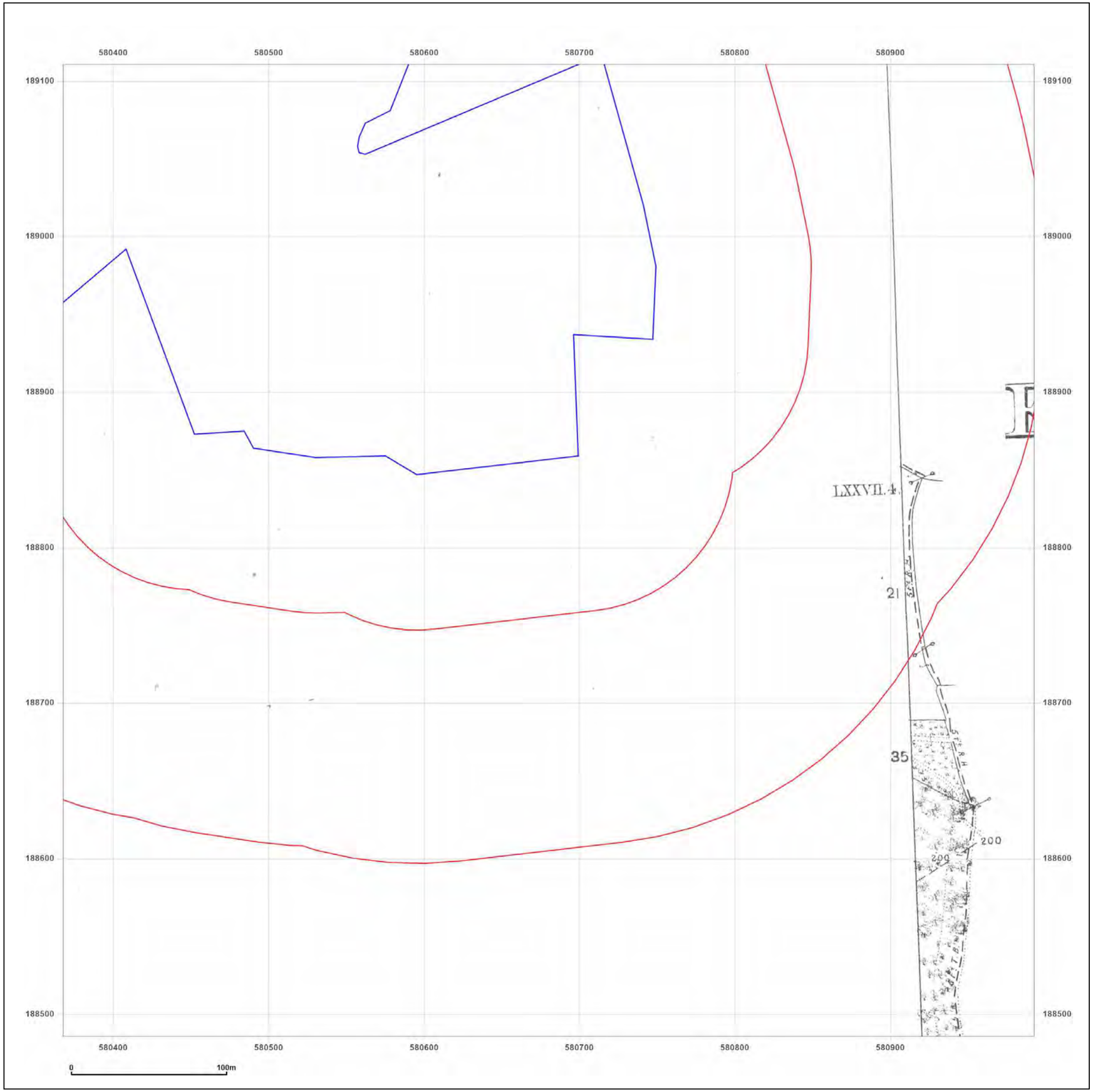

Groundsure INSIGHTS

Site Details:

Hadleigh Site Castle Point , SS7 3NL

Client Ref: PO_001794
Report Ref: GS-7743152_LS_2_1
Grid Ref: 580680, 188798

Map Name: County Series

Map date: **1868**

Scale: 1:2,500

Printed at: 1:2,500

N
W E
S

Surveyed 1868
Revised 1868
Edition N/A
Copyright N/A
Levelled N/A

Powered by OS

Produced by
Groundsure Insights
T: 08444 159000
E: info@groundsure.com
W: www.groundsure.com

© Crown copyright and database rights 2018 Ordnance Survey 100035207

Production date: 13 April 2021

Map legend available at:
www.groundsure.com/sites/default/files/groundsure_legend.pdf

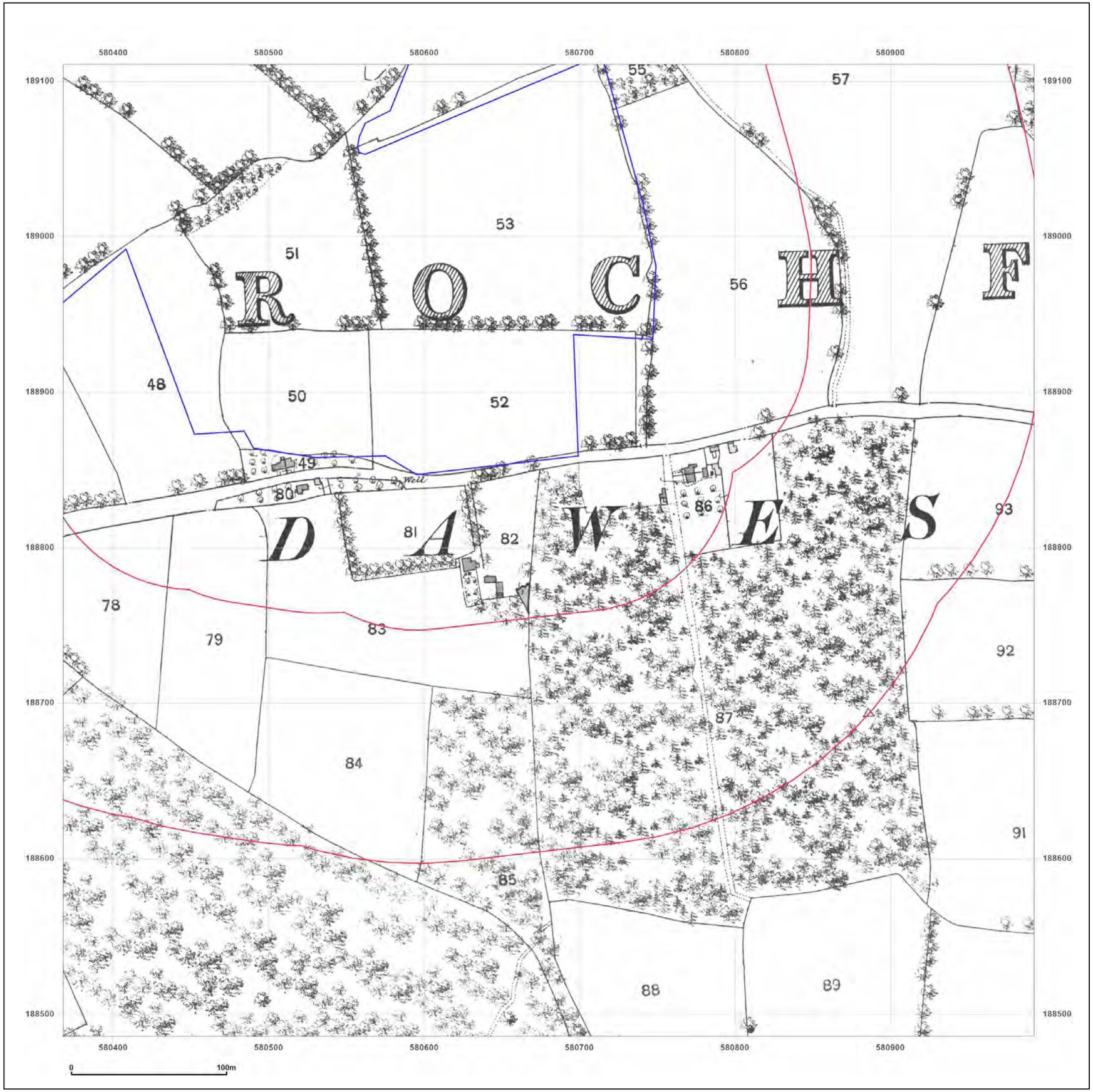

Groundsure INSIGHTS

Site Details:

Hadleigh Site Castle Point , SS7 3NL

Client Ref: PO_001794
Report Ref: GS-7743152_LS_2_1
Grid Ref: 580680, 188798

Map Name: County Series

Map date: **1868**

Scale: 1:2,500

Printed at: 1:2,500

N
W E
S

Surveyed 1868
Revised 1868
Edition N/A
Copyright N/A
Levelled N/A

Powered by OS

Produced by
Groundsure Insights
T: 08444 159000
E: info@groundsure.com
W: www.groundsure.com

© Crown copyright and database rights 2018 Ordnance Survey 100035207

Production date: 13 April 2021

Map legend available at:
www.groundsure.com/sites/default/files/groundsure_legend.pdf

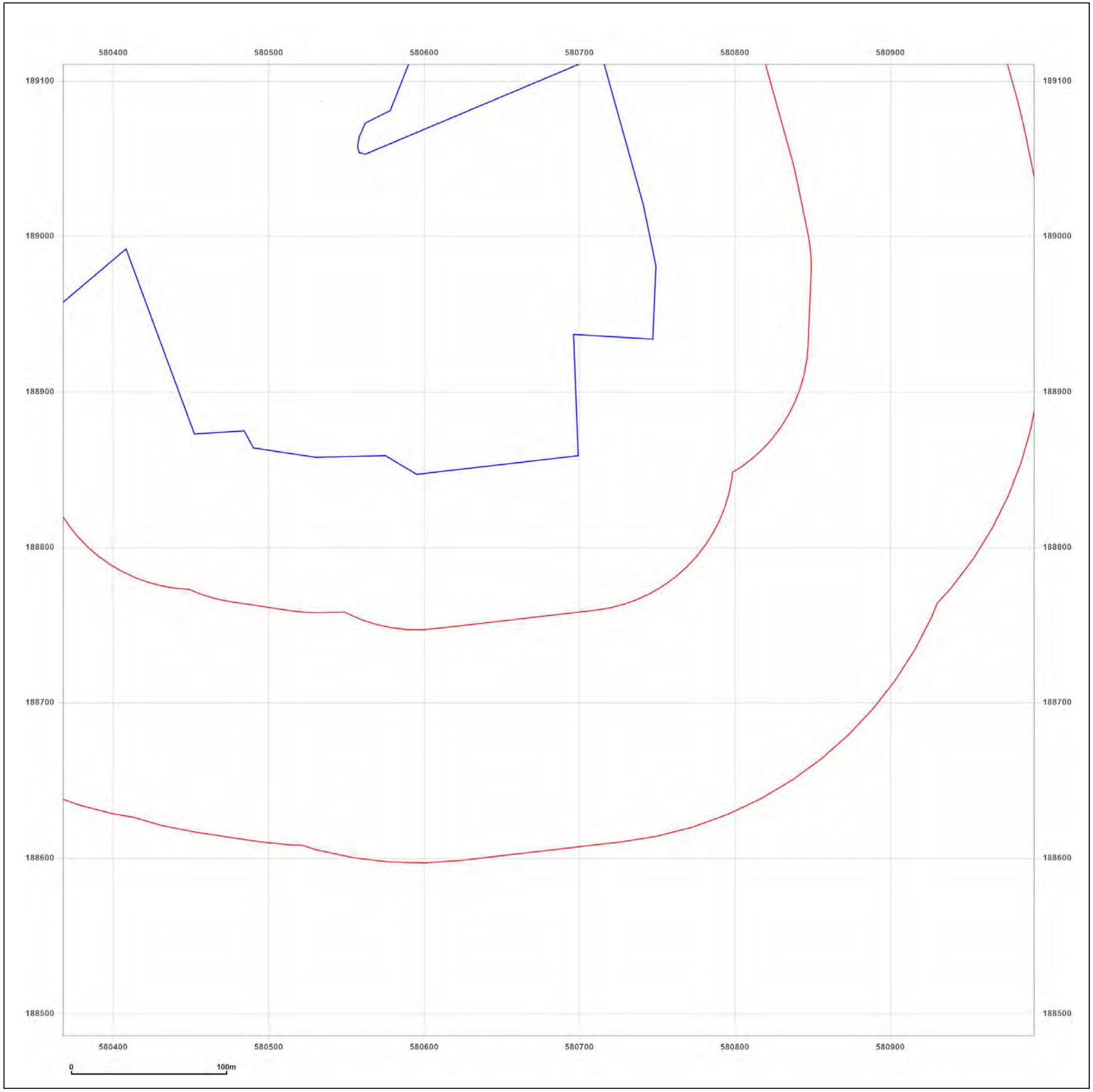

Groundsure INSIGHTS

Site Details:

Hadleigh Site Castle Point , SS7 3NL

Client Ref: PO_001794
Report Ref: GS-7743152_LS_2_1
Grid Ref: 580680, 188798

Map Name: County Series

Map date: **1873**

Scale: 1:2,500

Printed at: 1:2,500

N
W E
S

Surveyed 1873
Revised N/A
Edition N/A
Copyright N/A
Levelled N/A

Powered by OS

Produced by
Groundsure Insights
T: 08444 159000
E: info@groundsure.com
W: www.groundsure.com

© Crown copyright and database rights 2018 Ordnance Survey 100035207

Production date: 13 April 2021

Map legend available at:
www.groundsure.com/sites/default/files/groundsure_legend.pdf

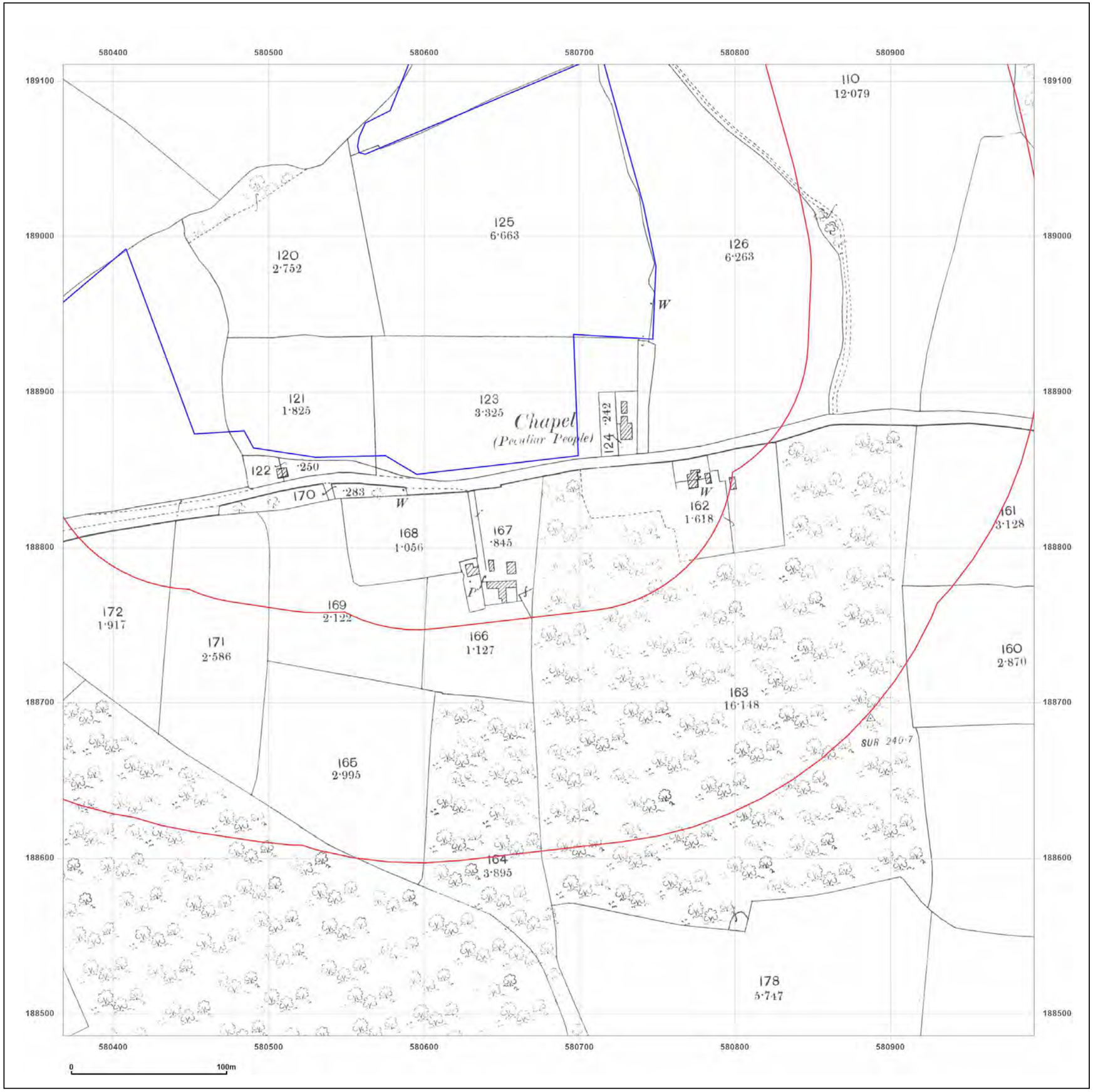

Groundsure INSIGHTS

Site Details:

Hadleigh Site Castle Point , SS7 3NL

Client Ref: PO_001794
Report Ref: GS-7743152_LS_2_1
Grid Ref: 580680, 188798

Map Name: County Series

Map date: **1897**

Scale: 1:2,500

Printed at: 1:2,500

N
W E
S

Surveyed 1897
Revised 1897
Edition N/A
Copyright N/A
Levelled N/A

Powered by OS

Produced by
Groundsure Insights
T: 08444 159000
E: info@groundsure.com
W: www.groundsure.com

© Crown copyright and database rights 2018 Ordnance Survey 100035207

Production date: 13 April 2021

Map legend available at:
www.groundsure.com/sites/default/files/groundsure_legend.pdf

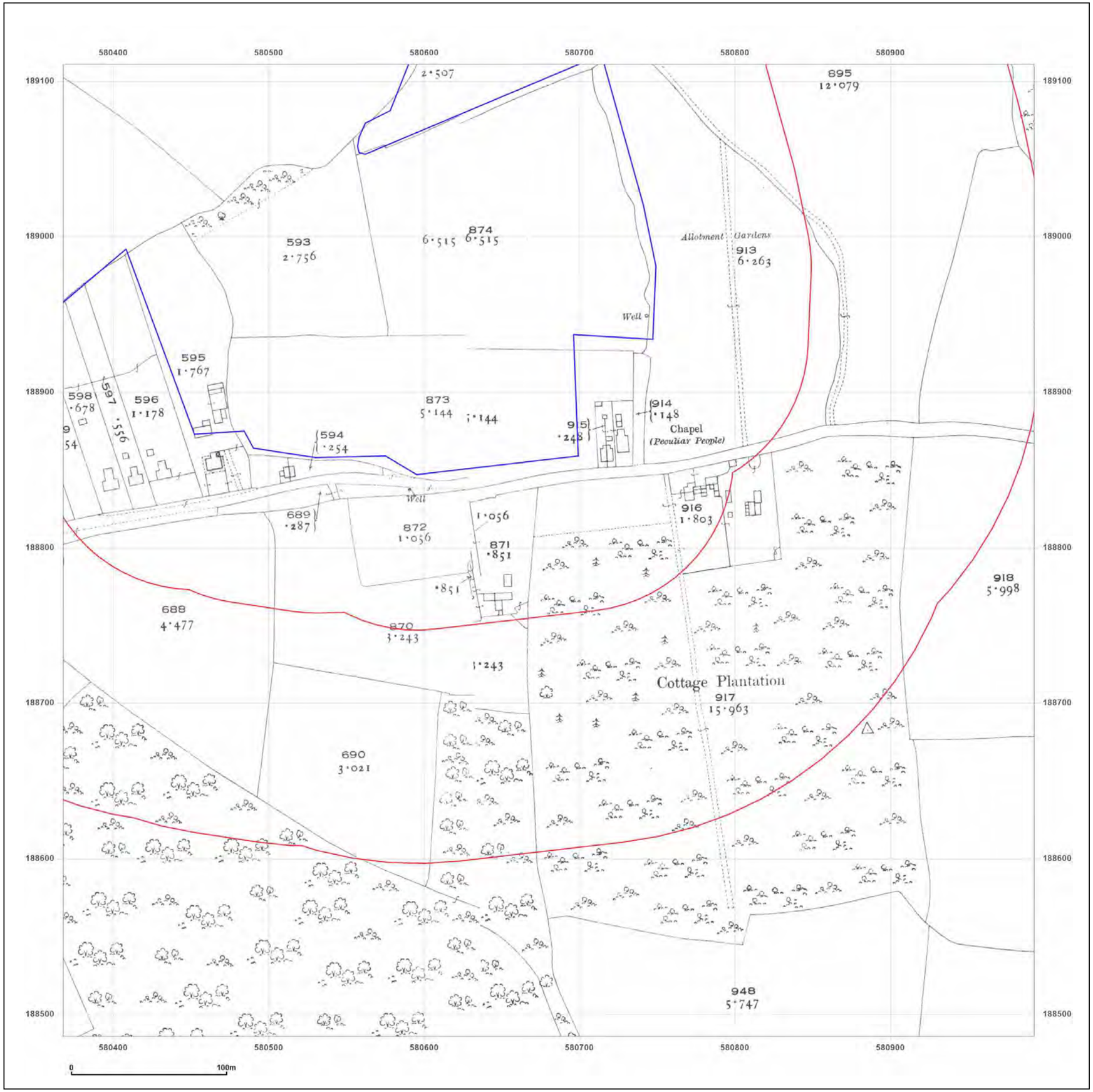

Groundsure INSIGHTS

Site Details:

Hadleigh Site Castle Point , SS7 3NL

Client Ref: PO_001794
Report Ref: GS-7743152_LS_2_1
Grid Ref: 580680, 188798

Map Name: County Series

Map date: **1923**

Scale: 1:2,500

Printed at: 1:2,500

N
W E
S

Surveyed 1923
Revised 1923
Edition N/A
Copyright N/A
Levelled N/A

Surveyed 1923
Revised 1923
Edition N/A
Copyright N/A
Levelled N/A

Powered by OS

Produced by
Groundsure Insights
T: 08444 159000
E: info@groundsure.com
W: www.groundsure.com

© Crown copyright and database rights 2018 Ordnance Survey 100035207

Production date: 13 April 2021

Map legend available at:
www.groundsure.com/sites/default/files/groundsure_legend.pdf

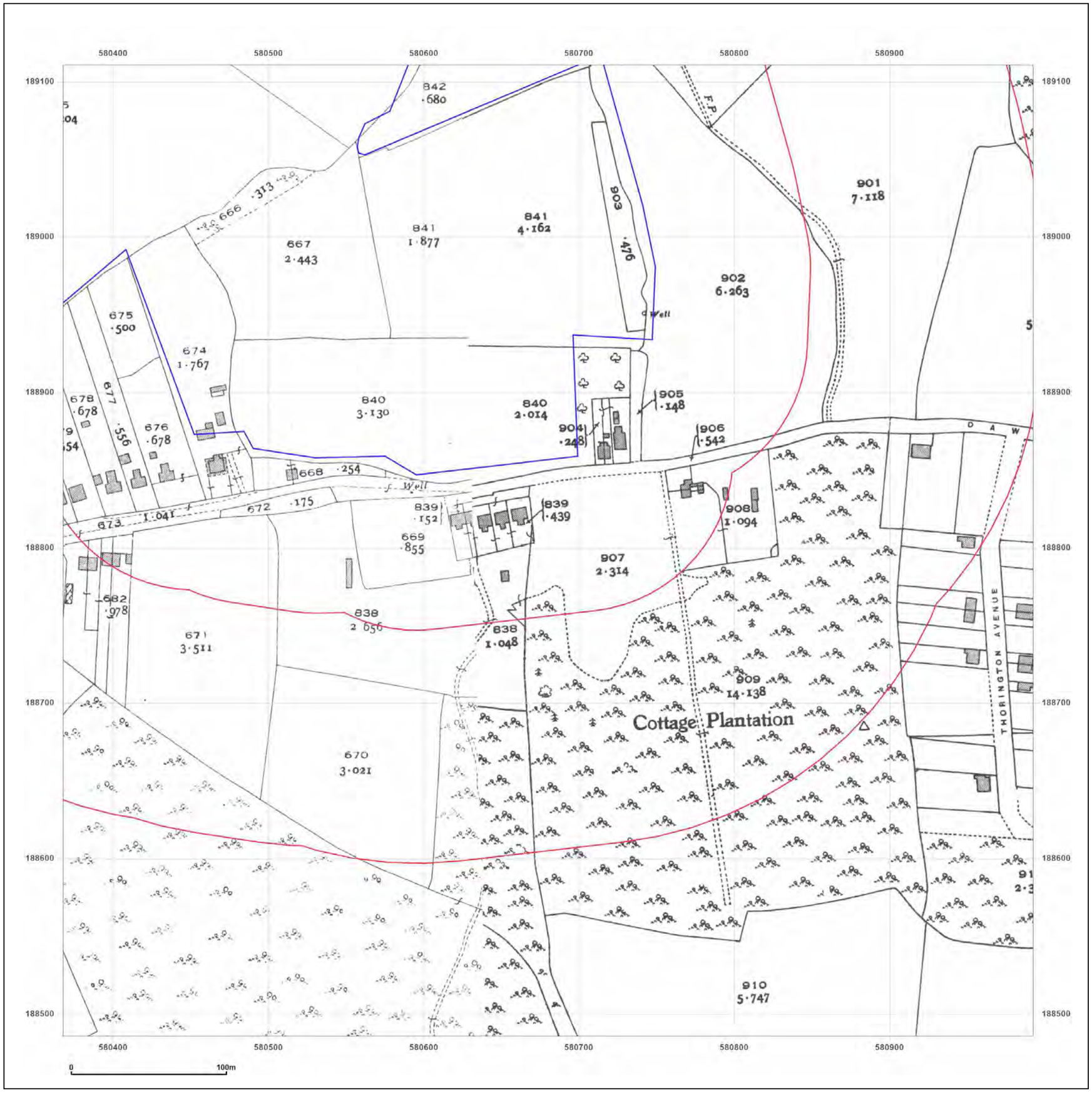

Groundsure INSIGHTS

Site Details:

Hadleigh Site Castle Point , SS7 3NL

Client Ref: PO_001794
Report Ref: GS-7743152_LS_2_1
Grid Ref: 580680, 188798

Map Name: County Series

Map date: **1938**

Scale: 1:2,500

Printed at: 1:2,500

N
W E
S

Surveyed 1938
Revised 1938
Edition N/A
Copyright N/A
Levelled N/A

Surveyed 1938
Revised 1938
Edition N/A
Copyright N/A
Levelled N/A

Powered by OS

Produced by
Groundsure Insights
T: 08444 159000
E: info@groundsure.com
W: www.groundsure.com

© Crown copyright and database rights 2018 Ordnance Survey 100035207

Production date: 13 April 2021

Map legend available at:
www.groundsure.com/sites/default/files/groundsure_legend.pdf

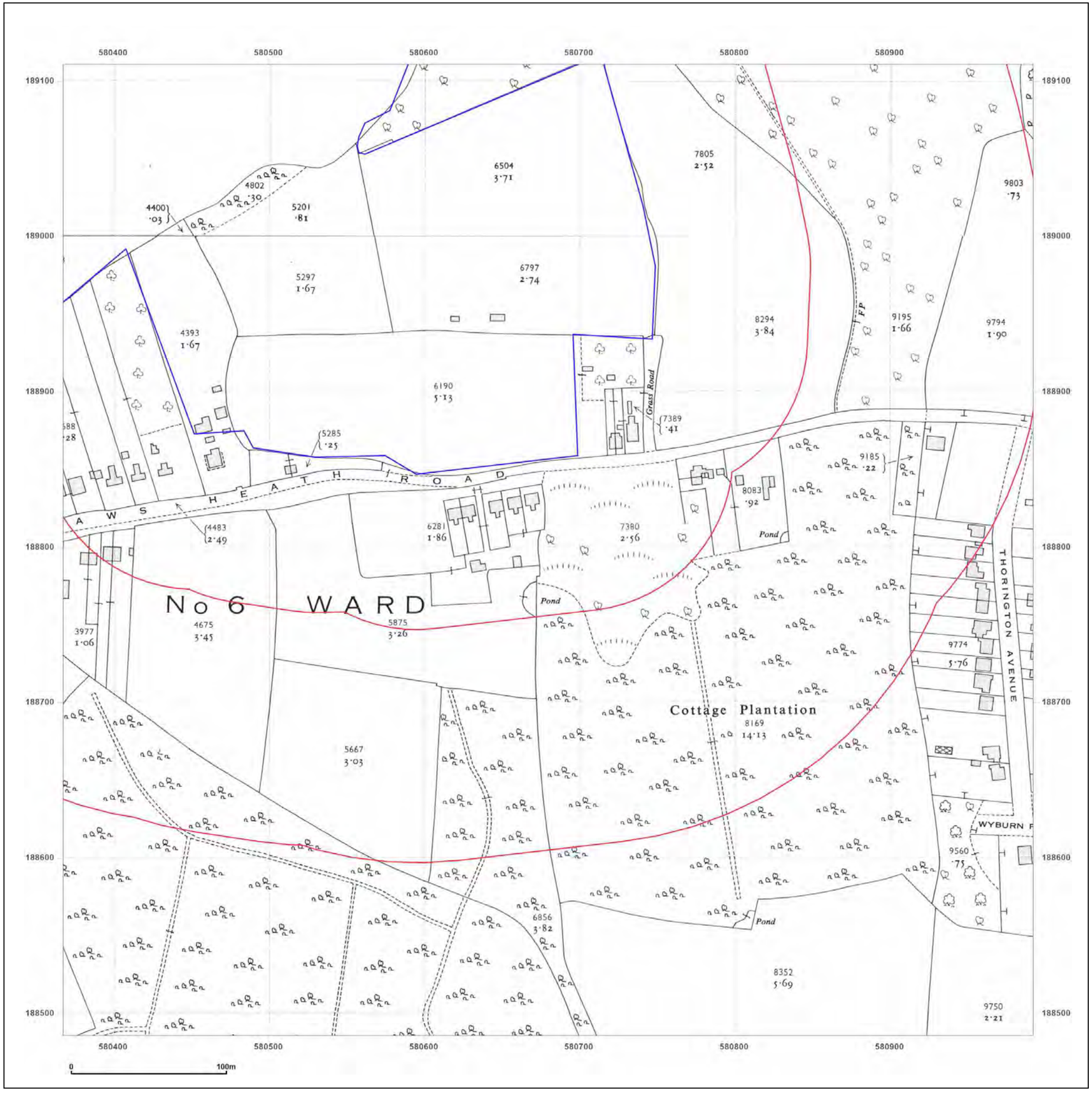

Groundsure INSIGHTS

Site Details:

Hadleigh Site Castle Point , SS7 3NL

Client Ref: PO_001794
Report Ref: GS-7743152_LS_2_1
Grid Ref: 580680, 188798

Map Name: National Grid

Map date: **1954**

Scale: 1:2,500

Printed at: 1:2,500

N
W E
S

Surveyed 1954
Revised 1954
Edition N/A
Copyright N/A
Levelled 1948

Surveyed 1954
Revised 1954
Edition N/A
Copyright N/A
Levelled 1947

Powered by OS

Produced by
Groundsure Insights
T: 08444 159000
E: info@groundsure.com
W: www.groundsure.com

© Crown copyright and database rights 2018 Ordnance Survey 100035207

Production date: 13 April 2021

Map legend available at:
www.groundsure.com/sites/default/files/groundsure_legend.pdf